

JOANNA SPRING  
SHEET SF 51-3

Copies of this map may be obtained from the Bureau of Mineral Resources, Geology and Geophysics, Canberra, A C T., or the Geological Survey of Western Australia, Perth


Published by the Bureau of Mineral Resources, Geology and Geophysics  
Department of National Development and Energy, in conjunction with the  
Geological Survey of Western Australia. Issued under the joint  
authority of the Minister for National Development and Energy and the  
Minister for Mines, Western Australia. Base map compiled by  
the Division of National Mapping from aerial photography at 1:50 000 scale.




INDEX TO ADJOINING SHEETS

Showing magnetic declination 1975

<b>INDIAN OCEAN</b> SE 31-10	<b>JA GEORGE</b> SE 31-10	<b>MCURT ANDERSON</b> SE 31-11	<b>WOODHARBER</b> SE 31-12	<b>MCURT KANSKY</b> SE 32-1
<b>HANDORA</b> SE 31-13	<b>MCURT</b> SE 31-14	<b>MCURT HILLS</b> SE 31-15	<b>CROSSLAND</b> SE 31-16	<b>MCURT SANDERSON</b> SE 32-2
<b>YARBE</b> SE 31-17	<b>ANKSTET</b> SE 31-18	<b>SCOTT CROSSING</b> SE 31-19	<b>DUMMER</b> SE 31-20	<b>CORRENT</b> SE 32-3
<b>HELLAGNE</b> SE 31-21	<b>PATTON RANGE</b> SE 31-22	<b>SANARA</b> SE 31-23	<b>SE 31-24</b>	<b>HELENA</b> SE 32-5
<b>BALFOUR DOWNS</b> SE 31-25	<b>RIDALL</b> SE 31-26	<b>TABLETOP</b> SE 31-27	<b>ORAL</b> SE 31-28	<b>WILSON</b> SE 32-9



BLUE NUMBERED LINES ARE 10 000 METRE INTERVALS OF THE AUSTRALIAN MAP GRID, ZONE 5  
TRANSVERSE MERCATOR PROJECTION

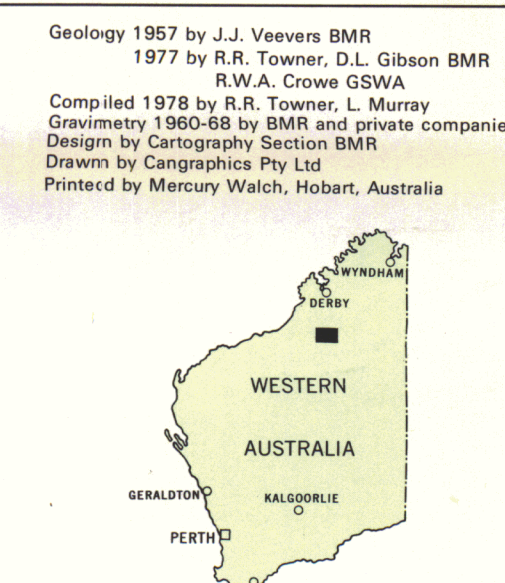


Geology C General reconnaissance: few traverses  
mainly airphoto interpretation

----- Helicopter traverse

Gravity A Detailed survey

B Reconnaissance



Geology 1957 by J.J. Veevers BMR  
1977 by R.R. Towner, D.L. Gibson BMR  
R.W.A. Crowe GSWA  
Compiled 1978 by R.R. Towner, L. Murray  
Gravimetry 1960-68 by BMR and private companies  
Design by Cartography Section BMR  
Drawn by Canganraphics Pty Ltd  
Printed by Mercury Walch, Hobart, Australia

