MELITA

AUSTRALIA 1:100 000 GEOLOGICAL SERIES | **GEOLOGICAL SURVEY OF WESTERN AUSTRALIA** | **SHEET 3139**

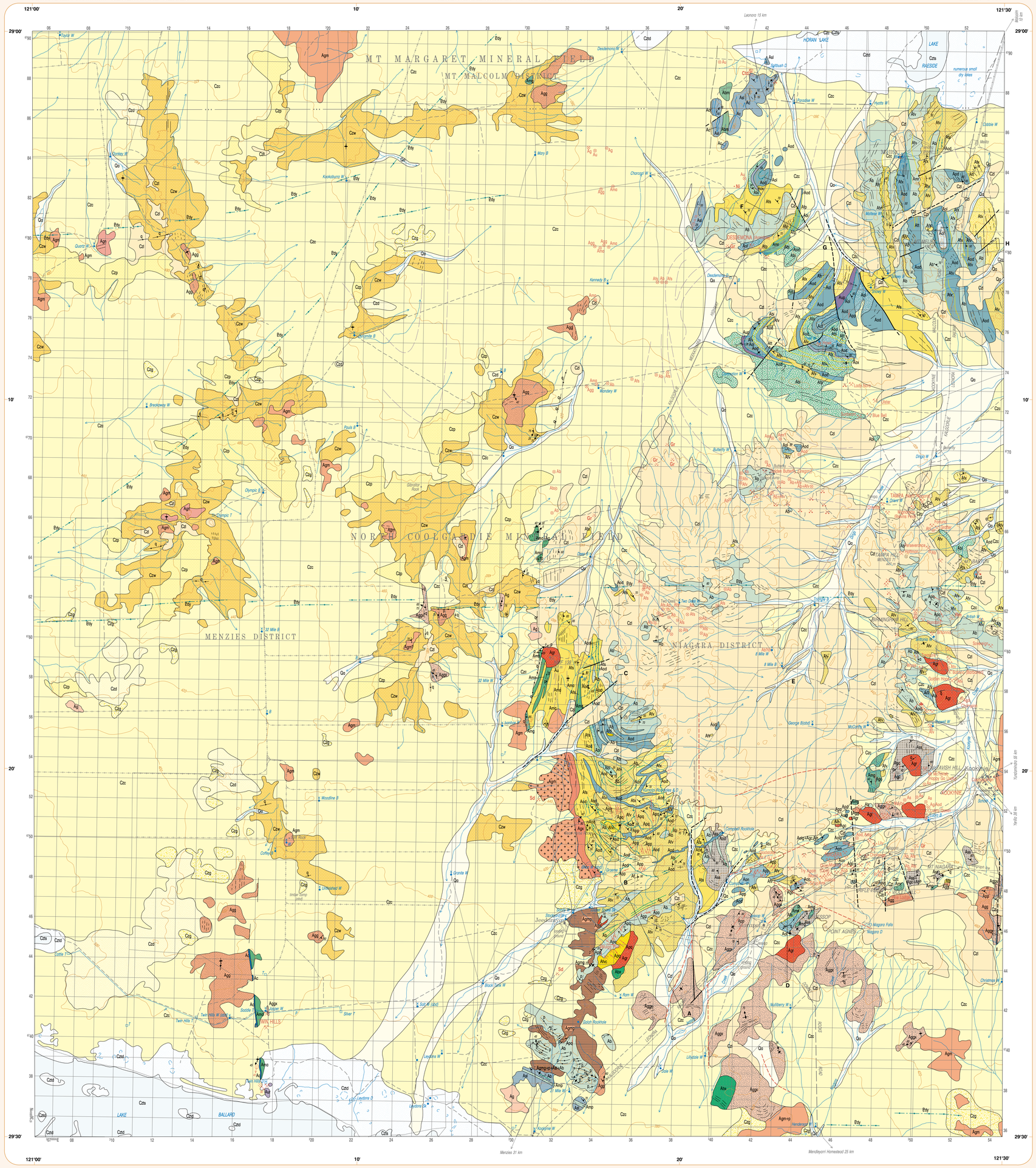

DIAGRAMMATIC SECTIONS

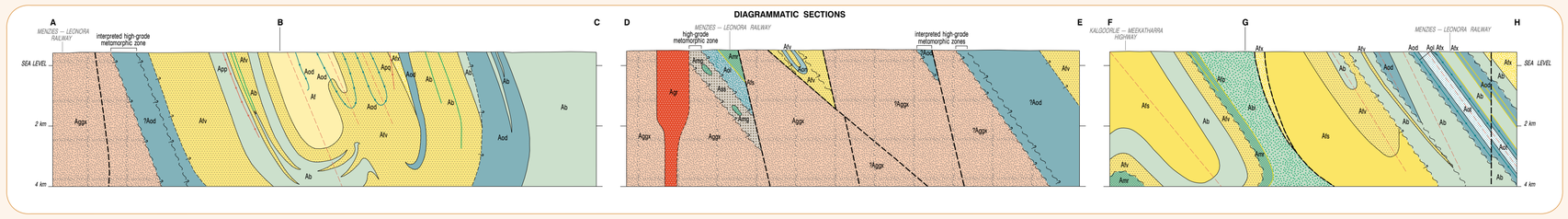

PHANEROZOIC

CAINOZOIC

- **Qa** — Alluvium—clay, sand, silt, and gravel in channels
- **Czts, Czsd** — Evaporite interbedded with clay and sand in playas; Sand, silt, and gypsum in stabilized dunes adjacent to playas
- **Czc, Czg, Czd, Czp, Czl, Czw** — Colluvium—gravel, sand as sheetwash and talus; Quartz-feldspathic sand over granitoid rock; Yellow sand in stabilized dunes; Sandy colluvium with limonitic pisoliths on low plateaux associated with weathered granitoid (Czw); Laterite and reworked products; Deeply weathered granitoid rock; mottled and leached zones of lateritic profile

PROTEROZOIC

- **Edy** — Mafic and ultramafic dykes—inferred from aeromagnetics
- **q, p, a** — Veins and dykes: q—quartz; p—pegmatite; a—aplite

ARCHAEAN

- **Ag** — Granitoid rock, undivided
- **Agp, Agr, Agrh, Agm, Agmg, Agx** — Granitoid rocks (Late to post-tectonic granitoids, massive, variably recrystallized, deformed in and near region shear zones)
  - Agp — Granitic pegmatite
  - Agr — Biotite(-muscovite-garnet) syenogranite and alkali-feldspar granite
  - Agrh — CARPET SNAKE SYENOGRANITE
  - Agm — Biotite(-muscovite-garnet) monzogranite
  - Agmg — GALAM MONZOGRANITE
  - Agx — Syenogranite and monzogranite interleaved with greenstone lithologies
  - Agd — Diorite (subsurface only)
- **Agg, Aggpi, Agc** — Pre- to syn-tectonic granitoids
  - Agg — Biotite monzogranite and granodiorite, foliated, synplutonic dykes and enclaves of diorite to tonalite common at some localities
  - Aggpi — Agg interleaved with granitoid schist and diverse greenstone lithologies on all scales
  - Agc — Granitoid schist; thin slices within greenstones
- **Agn** — Pre-tectonic granitoid? — Granitoid gneiss; composition of gneissic bands ranges from biotite monzogranite to tonalite; minor deformed diorite dykes
- **Apq, App** — Metamorphosed at greenschist to upper amphibolite facies
  - Apq — Quartz-feldspar porphyry
  - App — Feldspar(-hornblende-biotite-quartz) porphyry
- **Ass, Asl, Ac** — Metamorphosed at greenschist to upper amphibolite facies
  - As — Sedimentary rock, undivided (subsurface only)
  - Ass — Sandstone, siltstone, and pebbly sandstone; locally associated with pelitic schist
  - Asl — Quartz-mica(-feldspar) schist derived from pelitic precursor; phyllite, and slate; minor chert and black shale
  - Ac — Chert
- **Af, Afx, Afxt, Afv, Aft, Afvc, Afp, Afd, Afs** — Metamorphosed at greenschist to upper amphibolite facies
  - Af — Rhyolitic to rhyodacitic volcanic rock: massive to fragmental; porphyritic
  - Afx — Rhyolitic to rhyodacitic tuff and oligomictic breccia; massive to poorly bedded, with lithic clasts (>1 cm) in fine-grained to glassy matrix; includes some Afv
  - Afxt — Mixed rhyolitic and trachytic tuff and oligomictic breccia
  - Afv — Feldspar(-quartz) porphyry (rhyolite to rhyodacite), minor dacite?, trachyte; massive to coarsely bedded; associated with minor Afs and As
  - Aft — Rhyolitic tuff, finely bedded, fine-grained to glassy
  - Afvc — Dacitic to rhyodacitic rock; massive to poorly bedded; crystal-rich fragmental rock with minor lithic fragments (<1 cm)
  - Afp — Quartz-plagioclase porphyry (dacitic or rhyodacitic); massive, spherulitic texture common
  - Afd — Dacitic to andesitic rock; massive to flow banded to brecciated; locally spherulitic
  - Afs — Biotite-quartz-feldspar schist; coarsely bedded, feldspar porphyroclasts (<2 mm), and some lithic fragments; minor oligomictic conglomerate; local Afv, As, and Agc interbeds
- **Aih** — Intermediate volcanic rock and breccia; plagioclase, hornblende and biotite phenocrysts, and local lithic fragments, in a fine-grained matrix
- **Aoi, Aoig, Aod, Aon, Aox, Aot** — Metamorphosed at greenschist to upper amphibolite facies
  - Aoi — Leucocoloeite and leucogabbro, anorthositic gabbro, and anorthosite; includes quartz-bearing varieties, medium- to coarse-grained
  - Aoig — Quartz-plagioclase-clinopyroxene rock; leucocratic, equigranular; massive to weakly banded
  - Aod — Dolerite, quartz dolerite and amphibolite after dolerite; locally plagioclase-phyric
  - Aon — Norite and gabbronorite; medium- to coarse-grained, locally with coarse hornblende oikocrysts
  - Aox — Pyroxenite
  - Aot — Olivine gabbronorite; olivine-plagioclase orthocumulate at base of layered sill
- **Ab, Abi, Abx, Abm** — Metamorphosed at greenschist to upper amphibolite facies
  - Ab — Basalt and basaltic schist; locally amygdaloidal and plagioclase-phyric; pillows and hyaloclastite preserved locally
  - Abi — Andesitic basalt; abundant plagioclase microlites, locally with plagioclase phenocrysts; vesicles, amygdules, and gas pipes very common; pillows locally preserved
  - Abx — Mixed basalt or mafic gneiss and diorite, tonalite complex
  - Abm — High-Mg basalt and tremolite-rich schist; flattened varioles locally preserved
- **Amo, Amp, Amr, Amg** — Metamorphosed at greenschist to upper amphibolite facies
  - Amo — Amphibolite; medium- to coarse-grained
  - Amp — Amphibolite; coarsely plagioclase-phyric
  - Amr — Quartz dolerite, quartz diorite, tonalite, and mafic granophyre; Fe-rich, variably deformed, locally amphibolitic
  - Amg — Mafic to intermediate gneiss; massive to spotted to banded, variably recrystallized; locally migmatitic? plagioclase-hornblende-clinopyroxene (-quartz-K-feldspar) assemblage
- **Au, Aup, Aur** — Metamorphosed at greenschist to upper amphibolite facies
  - Au — Ultramafic rock, undivided
  - Aup — Peridotite; olivine orthocumulate at base of layered sills
  - Aur — Tremolite schist; minor talc-chlorite(-carbonate) rock

Geological boundary

- accurate
- inferred and concealed
- interpreted from aeromagnetic data

Fault

- accurate
- concealed
- interpreted from aeromagnetic data

Shear

- accurate
- interpreted

Fold

- fold axis (cross-section only)
- minor fold, showing plunge of fold axis — 45
- drag fold with vertical plunge — 80

Bedding, showing dip and strike

- inclined — 15
- inclined, showing plunge of stretching lineation — 30, 10
- vertical
- Igneous layering, inclined — 50

Dominant metamorphic foliation

- inclined, with plunge of mineral or stretching lineation — 30, 50
- vertical, with plunge of mineral or stretching lineation — 70

Mineral lineation

- horizontal
- plunging — 45

Way-up indicator

- igneous layering
- pillow structure
- sedimentary structure

Aerial photo trends

Aeromagnetic trends

Mineral field boundary

Mineral field district boundary

Highway

Formed road

Track

Railway with siding

Old woodline formation

Fence, generally with track

Townsite, population less than 1000 — Melita

Homestead

Locality — Kookynie; Butterfly

Building

Horizontal control; major, minor

Sand dune

Breakaway

Contour line, 20 metre interval — 420

Watercourse, ephemeral

Pipeline — P

Bore — B

Well — W

Windpump

Dam — D

Tank — T

Mining centre — NIAGARA

Mine (gold, unless otherwise indicated) — Challenge

Open cut (gold, unless otherwise indicated)

Quarry or pit

Surface prospect (gold, unless otherwise indicated)

Battery

Mineral exploration drill hole data — oAb

Mineral occurrence

- Nickel — Ni
- Chlorite — Chl

Industrial minerals

- Gravel — Gr
- Road metal, railway ballast — Rm
- Sand — Sd
- Slate — Sl

WANJEEGO 2941	WILGARN 2941	WEEBO 2141	NAMBI 2241	MOUNT WARDEN 2941	MARLAIN 2441
	LEONORA			LAVERTON	
MOUNT ALEXANDER 2942	SH 51-1 WILUNA 3042	LEONORA 3142	MINERIE 3242	SH 51-2 LAVERTON 3342	BURTVILLE 3442
MOUNT MASON 2939	BALLARD 3039		YERILLA 3239	LAKE CAREY 3339	MOUNT CELIA 3439
	MENZIES			EDJUDINA	
MULLINE 2938	SH 51-5 RIVERNA 3038	MENZIES 3138	ROYCE 3238	SH 51-6 EDJUDINA 3338	YAMBOO 3438

1:100 000 maps shown in black
1:250 000 maps shown in brown

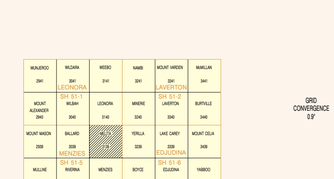

True north, grid north and magnetic north are shown diagrammatically for the centre of the map. Magnetic north is correct for 1991 and moves easterly by about 0.1° in 2 years.

DEPARTMENT OF MINERALS AND ENERGY
HON. GORDON HILL, J.P., M.L.C.
MINISTER FOR MINES
D.R. KELLY, DIRECTOR GENERAL

JOHN CLARKE
ACTING DIRECTOR, GEOLOGICAL SURVEY
OF WESTERN AUSTRALIA

SCALE 1:100 000

1000 0 1 2 3 4 5 6 7 8 9 10

Metres — Kilometres

TRANSVERSE MERCATOR PROJECTION

Grid lines indicate 1000 metre intervals of the Australian Map Grid Zone 51

Geology by: W. Witt 1990

Cartography by the Cartographic Services Branch, Department of Minerals and Energy, Western Australia

Topographic base (1989) supplied by the Department of Land Administration and modified from geological field survey (1990)

Published by and available from the Geological Survey of Western Australia, Department of Minerals and Energy, 100 Plain Street, East Perth, WA, 6004

Printed by the State Print, Department of State Services, Western Australia

MELITA

SHEET 3139 FIRST EDITION 1992

© Western Australia 1992