

## PROCESSING

Compiled by  
Geophysical project manager

J.H. Watt  
G. Steemson


Compiled by  
Geophysical project manager

J.H. Watt  
G. Steemson

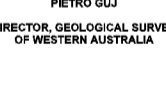
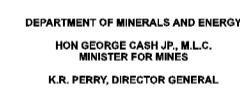
Compiled by  
Geophysical project manager

J.H. Watt  
G. Steemson

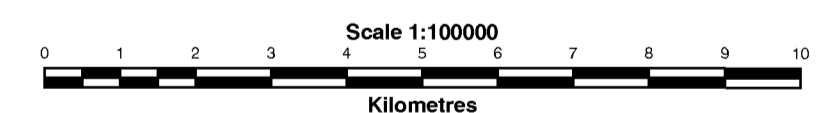
The recommended reference for this map is: GEOLOGICAL SURVEY OF WESTERN AUSTRALIA, 1996, Banjiwaru, W.A., Sheet 3242: Western Australia Geological Survey, Total Magnetic Intensity Image.



WARNING: inks will fade with prolonged exposure to light.



**NGMA**  
PRODUCT OF THE NATIONAL  
GEOSCIENCE MAPPING ACCORD

BANJIWARN Sheet 3242  
Total Magnetic Intensity

First edition  
(c) 1996 Western Australia