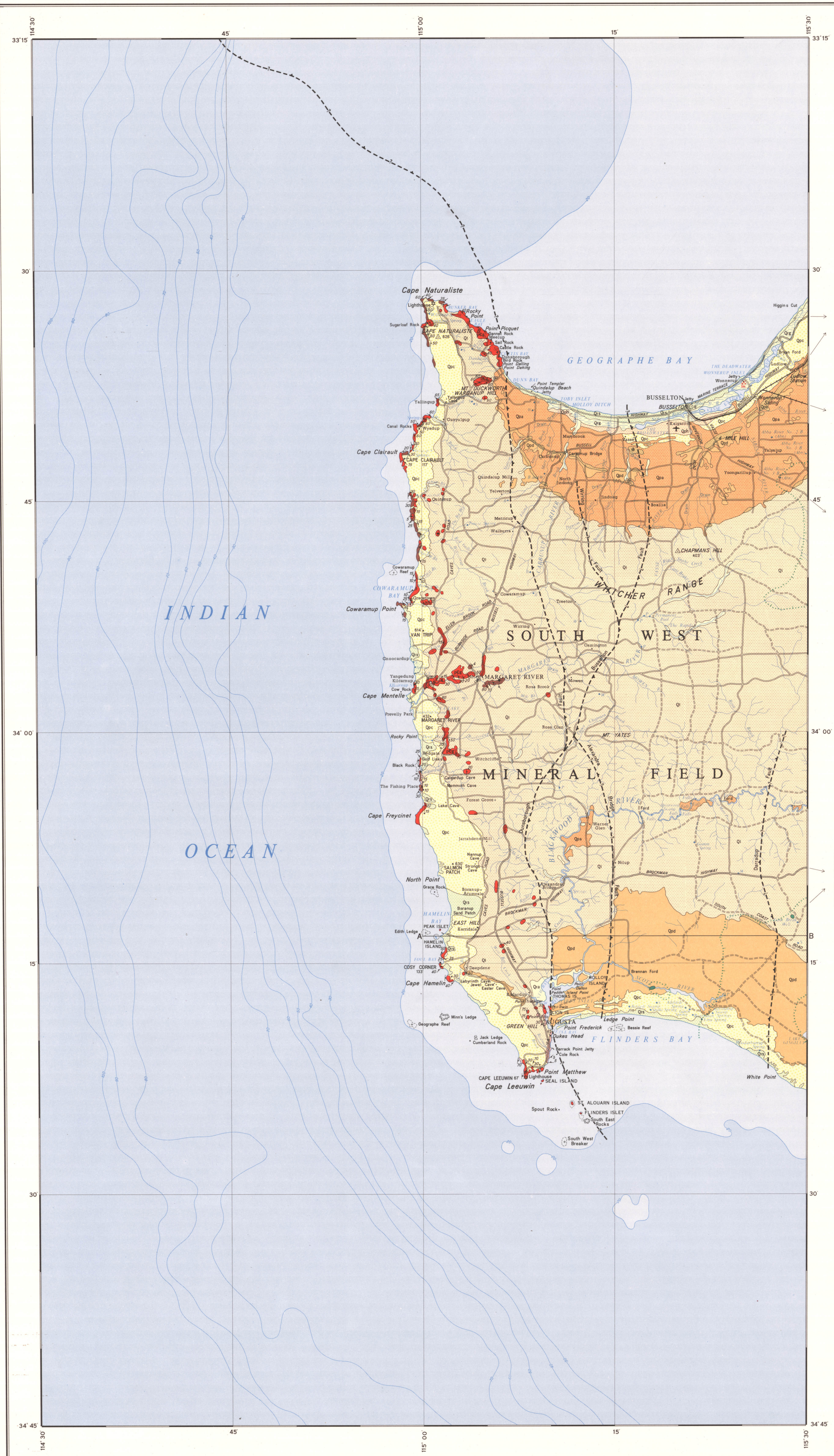


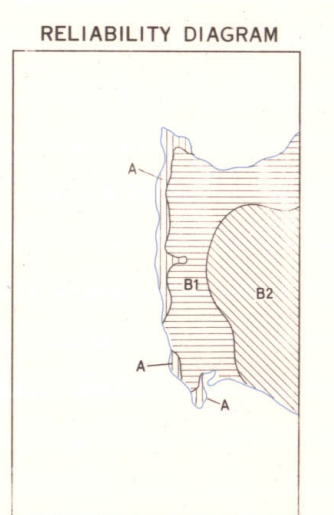
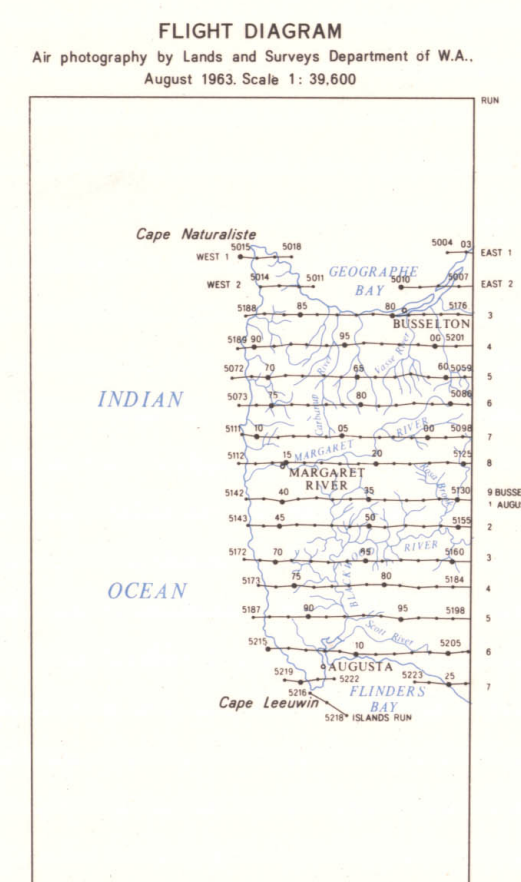
BUSSELTON AND AUGUSTA
GEOLOGICAL SURVEY OF WESTERN AUSTRALIA

AUSTRALIA 1 : 250,000 GEOLOGICAL SERIES

PORTIONS OF SHEETS SI 50 - 5 AND SI 50 - 9




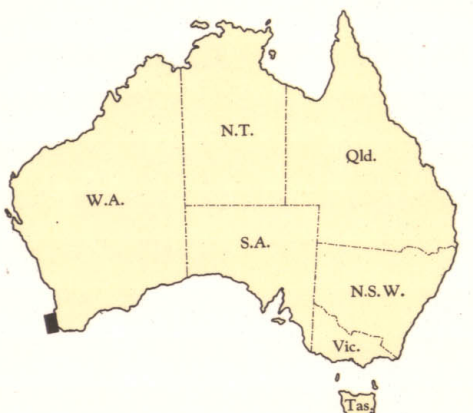
REFERENCE	
CENOZOIC	QUATERNARY
	RECENT - EARLY PLEISTOCENE
	LATE PLEISTOCENE
	LATE - MIDDLE PLEISTOCENE
MESOZOIC	LOWER CRETACEOUS
	PRECAMBRIAN
SYMBOLS	
Geological boundary	
Inferred concealed boundary of BUNBURY BASALT	
Fault, normal and concealed	
Strike and dip of foliation	
Vertical foliation	
Horizontal foliation	
Foliation and plunge of lineation	
Plunge of fold axis	
Geological section	
Macrofaunal occurrence	
Highway	
Formed road	
Track	
Railway with station	
Town	
Locality	
Landing ground	
Trigonometrical station, Major, Minor	
Tellurimeter station	
Cave	
Lighthouse	
Jetty	
Reef, submerged, exposed	
Shoal	
River or stream	
Fathom-line	
Drain	
Waterfall	
Pool	
Spring	
Well	
Bore	
Open cut	
Limestone occurrence	



A Detailed mapping
B1 Numerous traverses with
air photo interpretation
B2 Air photo interpretation
with a few traverses

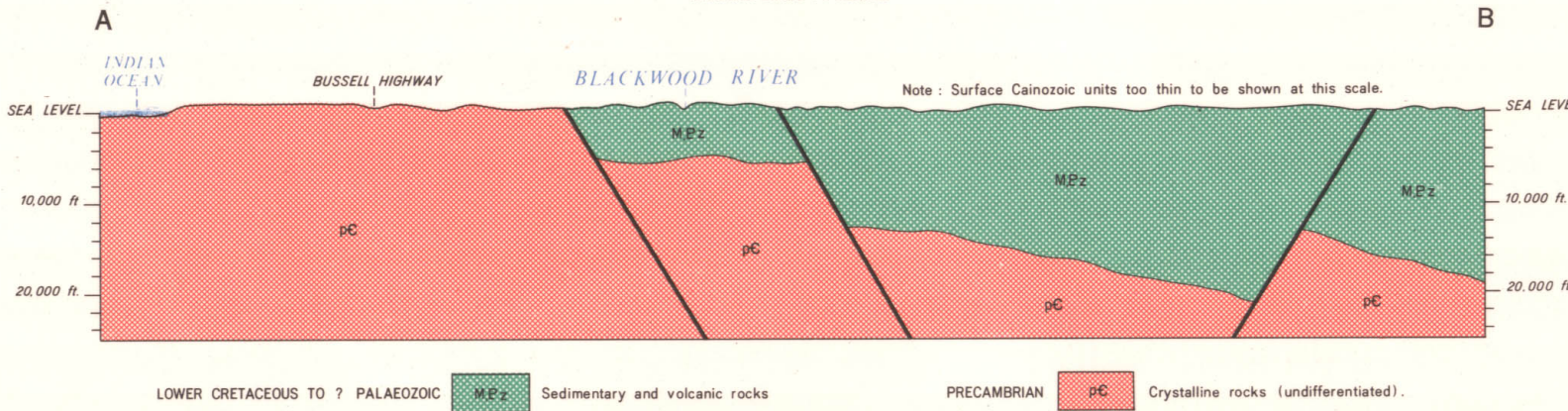


INDEX TO ADJOINING SHEETS	
INDIAN OCEAN	PANAMA SI 50 - 2
BUSSETON SI 50 - 5	COLLIE SI 50 - 6
AUGUSTA SI 50 - 9	PERMISTON SI 50 - 10
IRWIN INLET SI 50 - 14	



TRANSVERSE MERCATOR PROJECTION
ZONE 1, AUSTRALIA SERIES

DIAGRAMMATIC SECTION A - B
Generated from Geographical Data
NATURAL SCALE 1 : 250,000



BUSSELTON AND AUGUSTA
PORTIONS OF
SHEETS SI 50 - 5 AND SI 50 - 9

FIRST EDITION 1967