# NOMINEES AND APPLICANTS — July 2019

## PERTH BASIN

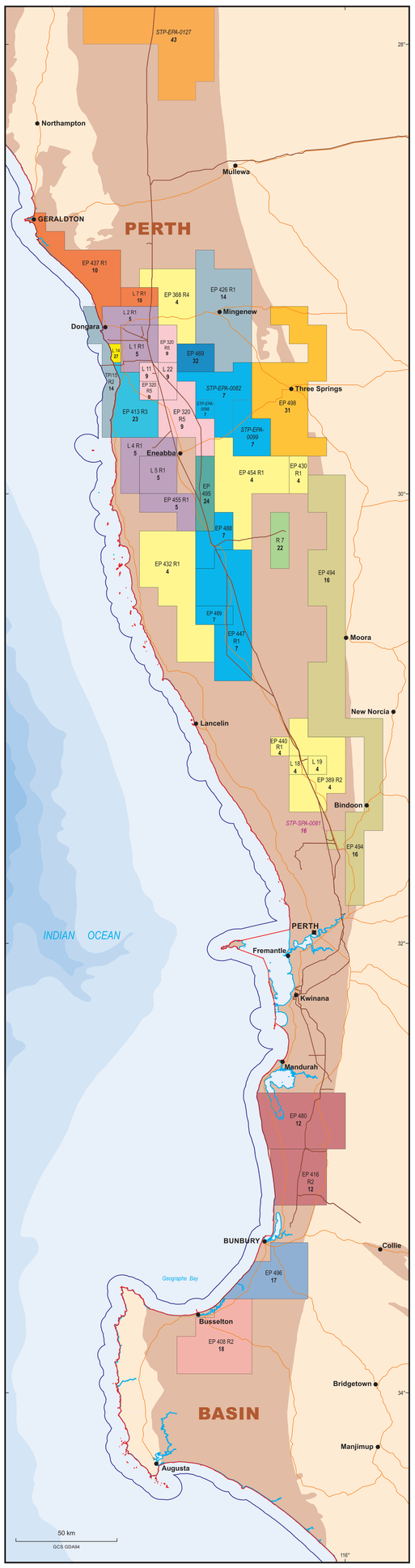


## CARNARVON BASIN

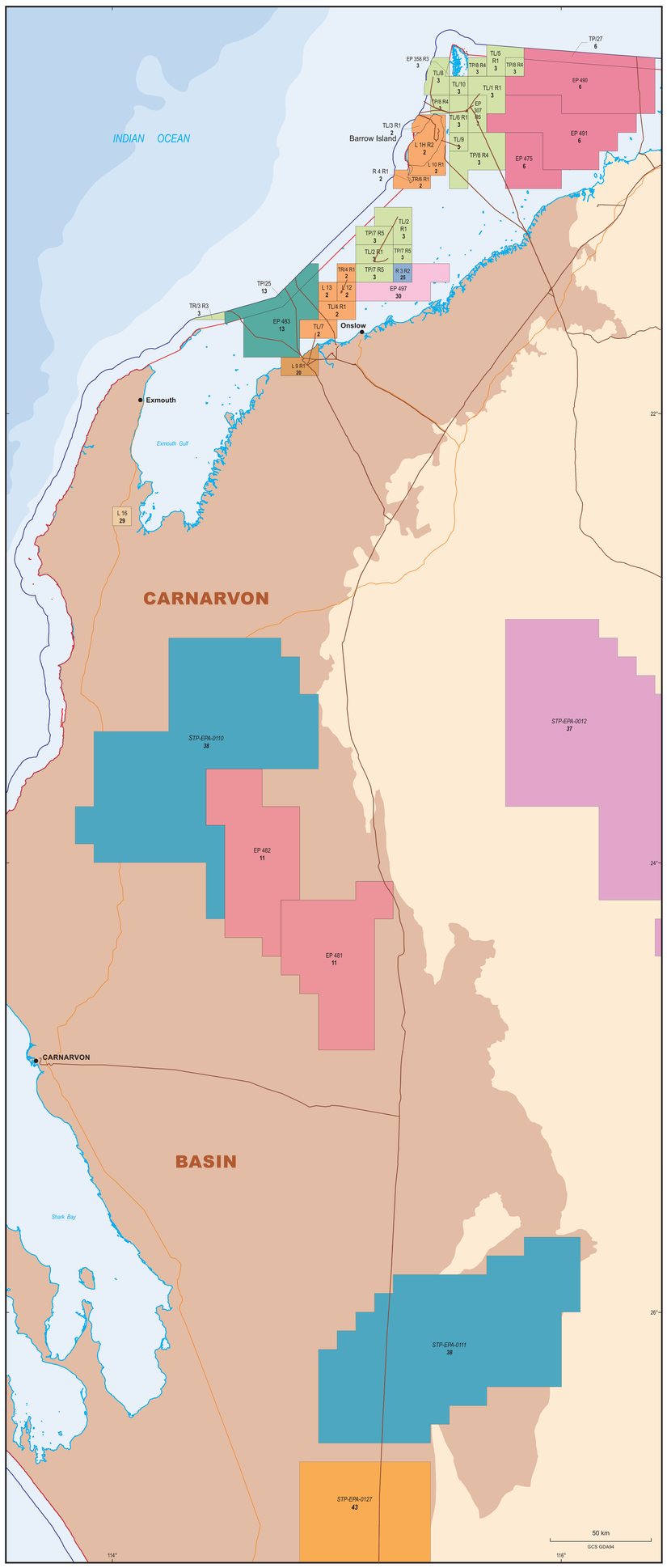


## CANNING BASIN AND OFFICER BASIN

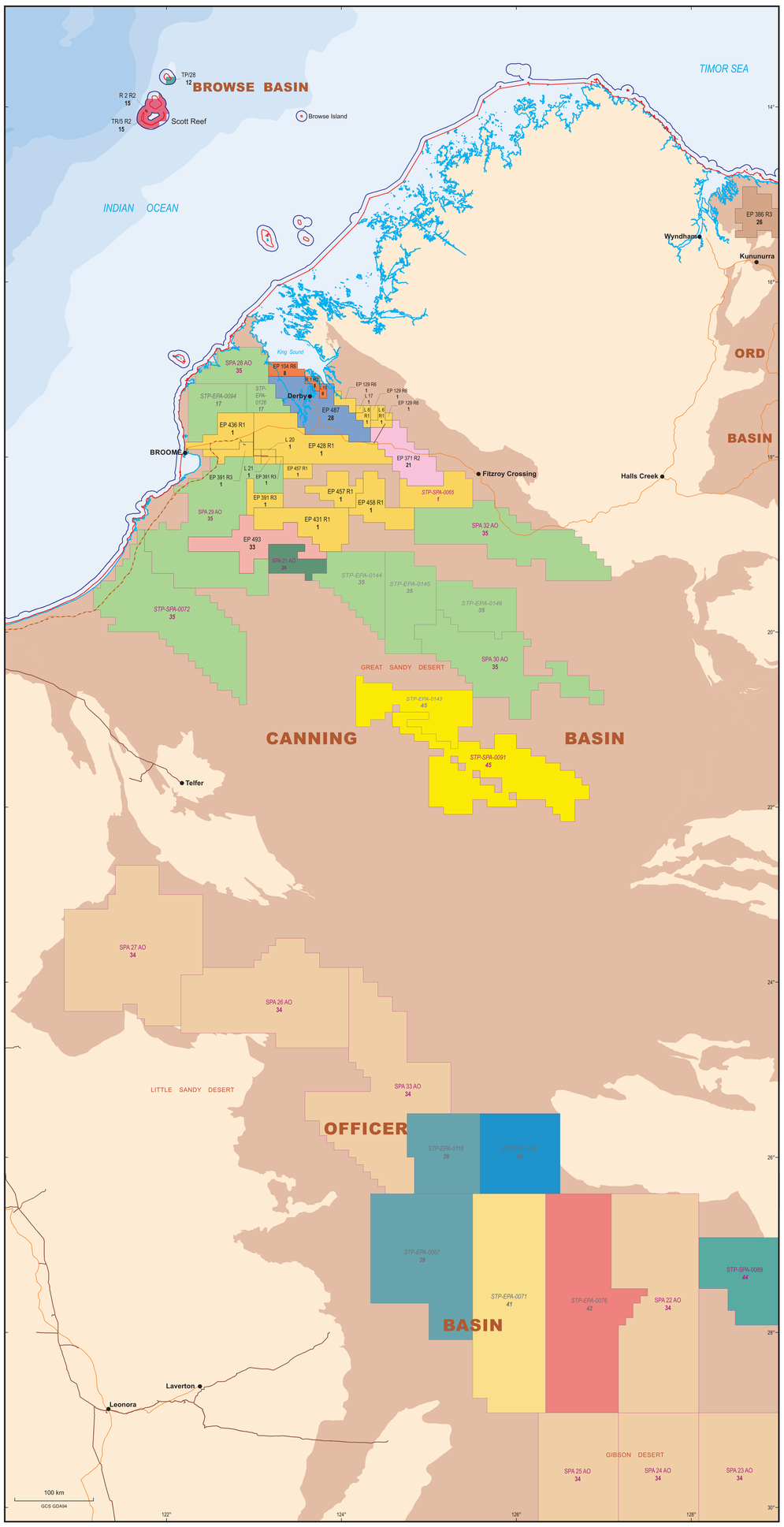


### PERTH BASIN

**Nominees**

- 4 Energy Res.
- 5 AWE Perth
- 7 UIL Energy
- 9 Lattice Energy
- 10 Key Petroleum (Australia)#
- 12 Pilot Energy
- 14 Westranch Holdings +
- 16 Macallum Group
- 17 Bunbury Energy
- 18 CalEnergy Resources
- 22 Latent Petroleum
- 23 Norwest Energy +
- 24 Oceanhill
- 27 RCMA Australia
- 31 Southern Sky Energy
- 32 Strike West

**Applicants**

- 7 *UIL Energy*
- 16 *Macallum Group*
- 43 *Palatine Energy*

Note:
* # + ~ Symbols indicate associated companies

### CARNARVON BASIN

**Nominees**

- 2 Chevron Australia
- 3 Santos WA
- 6 Tanami Energy
- 11 New Standard Onshore
- 13 Sapura Exploration
- 20 DDG Tubridgi
- 25 Oil Basins ~
- 29 Rough Range Oil
- 30 Skye Alba Petrolem

**Applicants**

- 37 *Pangaea Resources*
- 38 *Rusa Resources*
- 43 *Palatine Energy*

L17-1 No State Release Acreage at present date

SPA 1 AO 1 Special Prospecting Authority Title with Acreage Option (coloured according to nominee)

STP-SPA-0001 1 Special Prospecting Authority Application (coloured according to applicant)

Basement rock

Sedimentary basin

Outer limit of WA coastal waters (AMB 2014)

Territorial baseline (AMB 2014)

Highway / major road

Pipeline license, operating

Pipeline license, proposed

**State Mainland and Coastal Waters**

| | |
|---|---|
| Petroleum Lease | L1H |
| Exploration Permit | EP 1 |
| Production Licence | L 1 |
| Retention Lease | R1 |
| Drilling Reservation | DR 1 |
| Special Prospecting Authority | SPA 1 AO |
| Exploration Permit Application | *1:09-0 EP / STP-EPA-0001* |
| Production Licence Application | *1:09-0 L / STP-PRA-0001* |
| Retention Lease Application | *1:09-0 R / STP-RLA-0001* |
| Drilling Reservation Application | *1:09-0 DR / STP-DRA-0001* |
| Special Prospecting Authority Application | *SPA 1:09-0 AO / STP-SPA-0001* |

**State Offshore**

| | |
|---|---|
| Territorial Sea Exploration Permit | TP/1 |
| Territorial Sea Production Licence | TL/1 |
| Territorial Sea Retention Lease | TR/1 |
| Territorial Sea Pipeline Licence | TPL/1 |
| Territorial Sea Exploration Permit Application | *TTP-EPA-0001* |
| Territorial Sea Production Licence Application | *TTP-PRA-0001* |
| Territorial Sea Retention Lease Application | *TTP-RLA-0001* |
| Territorial Sea Pipeline Licence Application | *TTP-PLA-0001* |

### CANNING BASIN AND OFFICER BASIN

**Nominees**

- 1 Buru Energy
- 8 Gulliver Productions #
- 15 Woodside Energy
- 19 ConocoPhillips
- 21 Diamond Resources
- 26 Onshore Energy
- 28 Rey Lennard Shelf ~
- 33 Theia Energy
- 34 Petrex
- 35 Goshawk
- 39 Finder

**Applicants**

- 1 *Buru Energy*
- 35 *Goshawk*
- 37 *Tamboran Resources*
- 39 *Australasian Energy*
- 41 *Australian Petroleum Portfolio*
- 42 *Liberty Petroleum*
- 44 *Morillion Exploration*
- 45 *Pmal Petroleum*


Government of **Western Australia**
Department of **Mines, Industry Regulation and Safety**

This map was produced using information made available to the Department of Mines, Industry Regulation and Safety (DMIRS) from various sources.DMIRS and the State cannot guarantee the accuracy, currency or completeness of the information. DMIRS and the State accept no responsibility and disclaim all liability for any loss, damage or costs incurred as a result of any use of or reliance whether wholly or in part upon the information provided in this publication or incorporated into it by reference. A record of title operators and proposed title operators is kept for administration purposes only and has no basis in legislation.



Cartography and data provided by the
Geoscience and Resource Strategy Division
Department of Mines, Industry Regulation and Safety
100 Plain Street, East Perth, 6004
Western Australia
www.dmirs.wa.gov.au


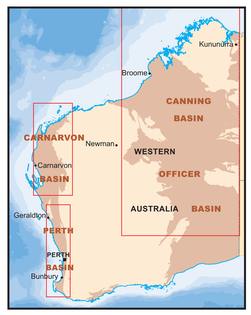


AUGUST 2019