

HON. H. GREGORY M.L.A.  
Minister of Mines.

# GEOLOGICAL MAP OF KALGOORLIE







BY  
**A. GIBB. MAITLAND** AND **W. D. CAMPBELL**  
GOVERNMENT GEOLOGIST ASSISTANT GEOLOGIST

TOPOGRAPHY FROM TACHEOMETRIC SURVEYS BY THE LATE S. J. BECHER M.E. AND W. D. CAMPBELL A.M.I.C.E., F.G.S.,

1902

SCALE 10 CHAINS TO 1 INCH.

## EXPLANATION OF COLOURS & SIGNS

Recent Superficial Deposits.....		Amphibolite {	MASSIVE [ <i>with hornblende</i> ].....	
Dry Blown Patches.....			MASSIVE [ <i>with chlorite</i> ].....	
Laterite [ <i>Ironstone Conglomerate</i> ].....			MASSIVE [ <i>with actinolite</i> ].....	
			FOLIATED.....	