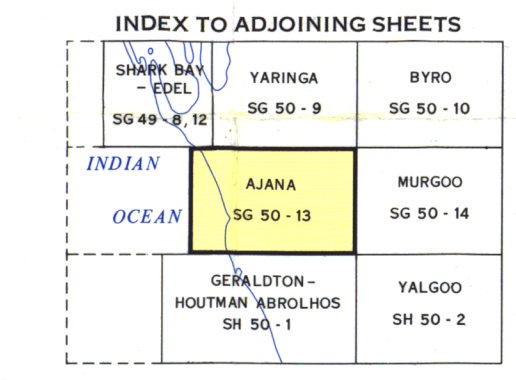
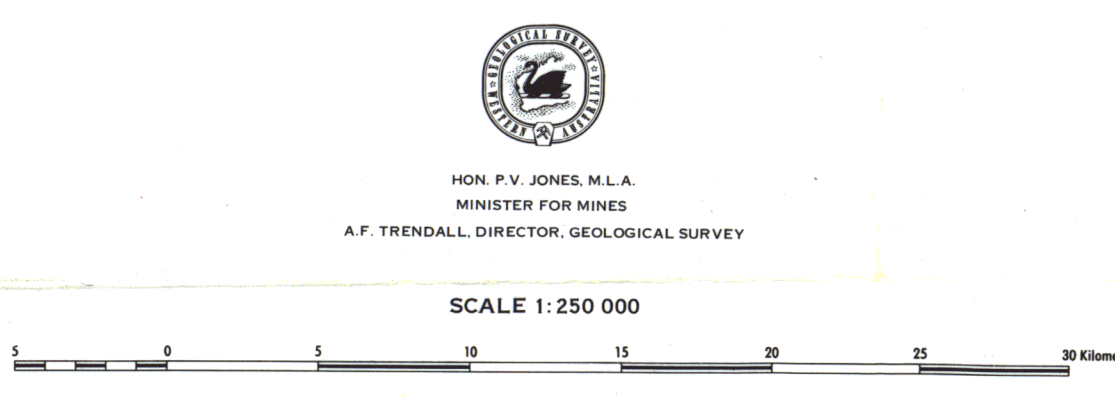
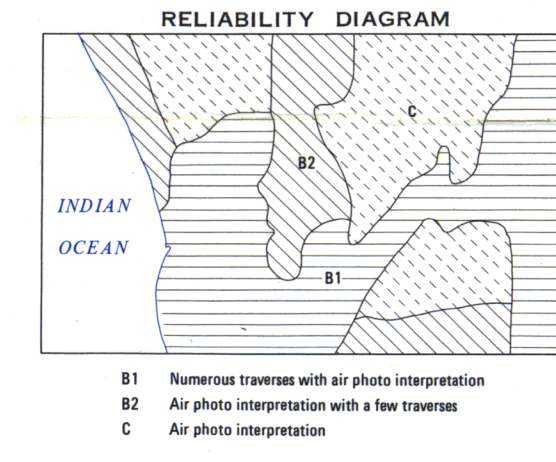


Copyright and published by the Geological Survey of Western Australia. Cartography by the Geological Mapping Section, Department of Mines. Topographic base from copyright surveys by the National Mapping, Canberra, A.C.T.
Quadrant of this map may be obtained from the Geological Survey of Western Australia, 65 Adelaide Terrace, Perth.
Printed by the Government Printing Office, Perth.



DIAGRAMMATIC SECTION
SCALE 1:250 000
SECTION A - B - C - D

