

[illegible]

A map of Western Australia is shown. A rectangular box highlights the coastal region in the north-east, which is the focus of the study. The text "WESTERN AUSTRALIA" is centered on the map.




Compiled by T. Pel, S. Murray, C. DeGroot and A. Johnston  
 Copyright by Geological Survey of Western Australia, Geoscience Publishing  
 Information on mineral sites is held in MINDEX databases. Department of Mines, Industry Regulation and Safety, at July 2023  
 For up-to-date information see online databases MINDEX, WAPIMS and Geotitles WA at <[www.dms.wa.gov.au/information/systems/](http://www.dms.wa.gov.au/information/systems/)>  
 Department of Mines, Industry Regulation and Safety  
 Mineral House, 100 Pine Street  
 East Perth, Western Australia 6004  
 Phone: +61 8 9222 4139  
 Email: [geological\\_survey@dmirs.wa.gov.au](mailto:geological_survey@dmirs.wa.gov.au)  
 Website: [www.dms.wa.gov.au/geosurvey](http://www.dms.wa.gov.au/geosurvey)  
 Further Information  
 MINDEX: [minindex@dmirs.wa.gov.au](mailto:minindex@dmirs.wa.gov.au)  
 WAPIMS: [wapims@dmirs.wa.gov.au](mailto:wapims@dmirs.wa.gov.au)

Disclaimer


This product was produced using information from various sources. The Department of Mines, Industry Regulation and Safety (DMIRS) and the State cannot guarantee the accuracy, currency or completeness of the information. Neither the Department nor the State of Western Australia nor any employee or agent of the department or its responsible or liable for any loss, damage or injury arising from the use or reliance on information, data or advice (including technical, or of data, information, inaccurate or misleading information, data or advice) expressed or implied, in, coming from this publication or incorporated into it, by reliance, by any person whatsoever.

*Acknowledgement of Country*

We respectfully acknowledge Aboriginal peoples as the Traditional Custodians of this land and we deliver our services and the information throughout this (Western Australia) and acknowledge their ongoing connection to the lands, history and communities and the people to Elders past and present.



© State of Western Australia [Department of Mines, Industry Regulation and Safety] 2023.  
With the exception of the State of Western Australia's coat of arms and other emblems, and where otherwise noted, this page is published under a Creative Commons Attribution 4.0 International License.  
For more information, see <https://www.government.org.au/copyright> or <https://creativecommons.org/licenses/by/4.0/>

 **Government of Western Australia**  
**Department of Mines, Industry Regulation and Safety**

**SCALE 1:1 250 000**

0 50 100  
Kilometres

ALLS BURNS EQUAL AREA PROJECTION WITH CENTRAL MERIDIAN 121° AND STANDARD PARALLELS 17° 30' AND 31° 30'  
HORIZONTAL DATUM: GEOCENTRIC DATUM OF AUSTRALIA 1994 (GDA94)

