








































EXPLANATION OF COLOURS AND SIGNS

ALLUVIUM _____		EXCAVATIONS _____		SHALLOW WORKINGS _____		CLAIMS _____		STRAIPS _____	
OLD ALLUVIUM (<i>Deep Levels</i>) _____		DEEP _____		CONTOUR LINES (<i>not to be interpreted</i>) _____		MINERAL LEASES { <i>Superficial 80' of</i> <i>Rest 15' of</i> <i>Remains of</i> <i>Reclamation 20'</i> _____		MACHINE AIDS _____	
LATERITE (<i>Errugineo conglomerate</i>) _____		GEOLOGICAL BOUNDARIES _____		SHAFTS _____		TRAILWAYS _____		GARDEN _____	
DIABASE _____						INDUSTRIES _____		WATER RIGHT _____	
gneiss _____						MINER MINING LEASE _____			
PGMATITE DYKES _____									

H. J. Pether, Government Lithographer, Perth, W. A.



The Hon. H. Gregory M.L.
Minister for Mines.