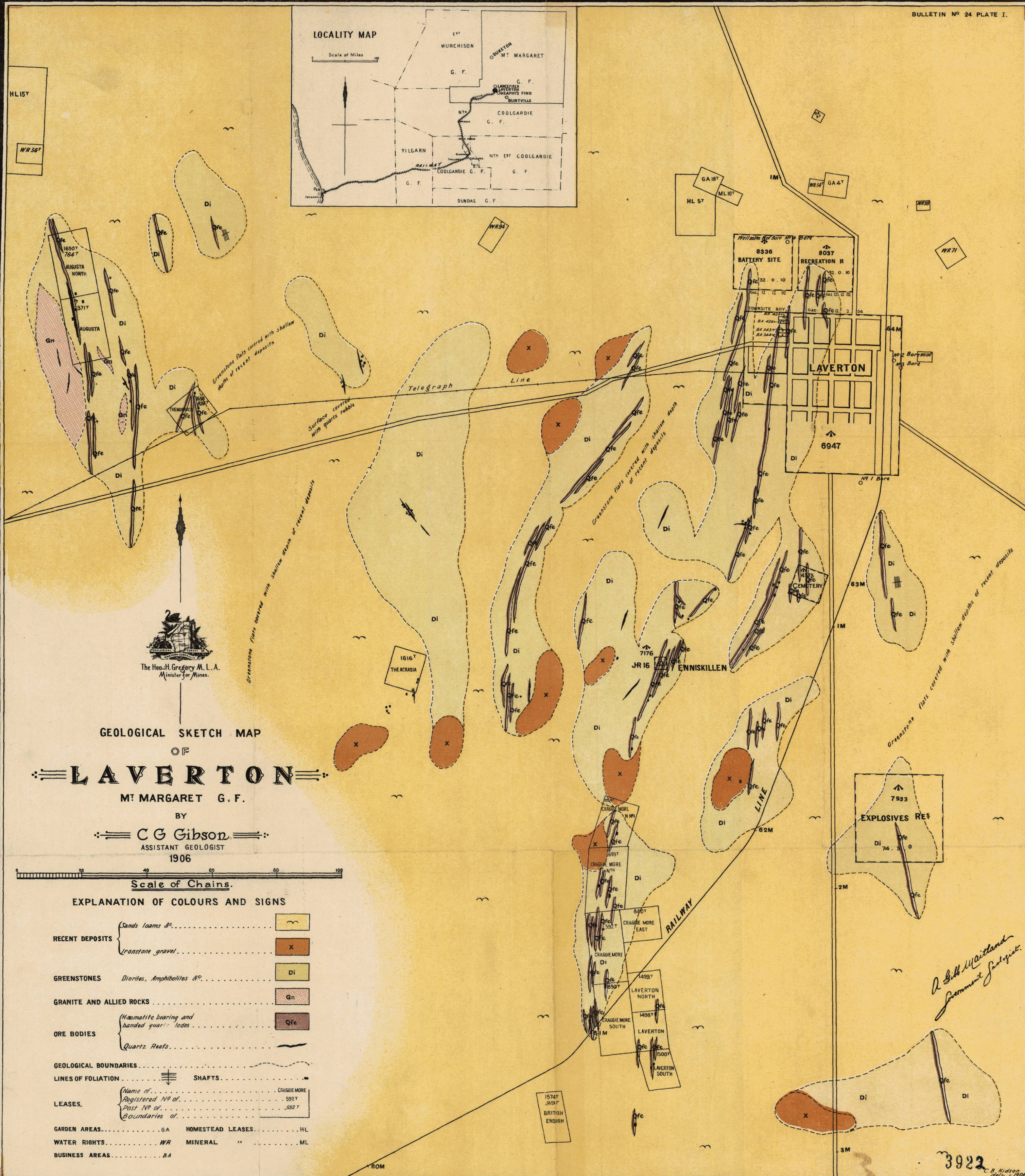
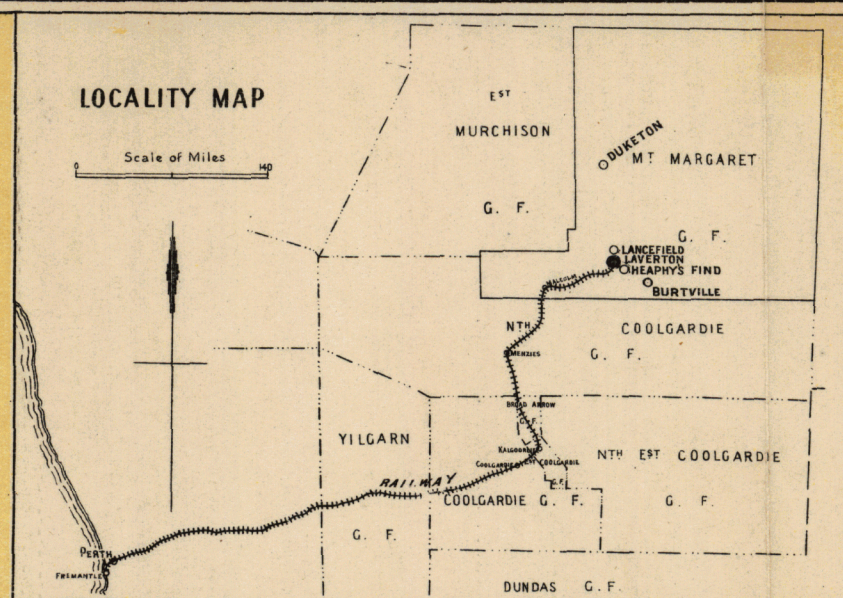


Scale of Miles



The Hon. H. Gregory M. L. A.
Minister for Mines.

GEOLOGICAL SKETCH MAP

OF

≡ L A V E R T O N ≡


MT MARGARET G. F.

BY

∴≡ C G Gibson ≡∴


ASSISTANT GEOLOGIST

1906



Scale of Chains.

EXPLANATION OF COLOURS AND SIGNS

RECENT DEPOSITS	Sands loams &c Ironstone gravel	X
GREENSTONES	Diorites, Amphibolites &c	Di
GRANITE AND ALLIED ROCKS		Gn
ORE BODIES	Haematite bearing and banded quartz lodes Quartz reefs	Qfe
GEOLOGICAL BOUNDARIES		
LINES OF FOLIATION		SHAFTS
LEASES.	(Name of Registered No of Post No of Boundaries of	CRAGGIE MORE 592 T 502 T
GARDEN AREAS.	GA	HOMESTEAD LEASES.
WATER RIGHTS.	WA	MINERAL
BUSINESS AREAS.	BA	

A. G. Maitland
Government Geologist.

3922