INTERPRETED MIGRATED SEISMIC SECTIONS

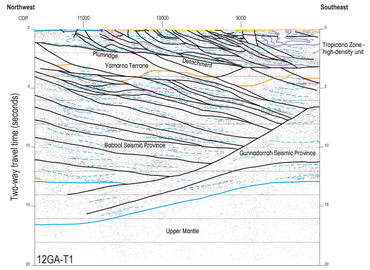

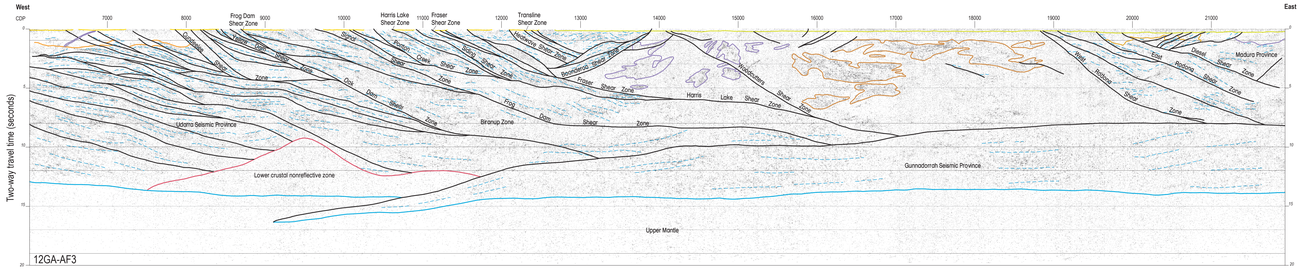

INTERPRETED GEOLOGICAL SECTIONS

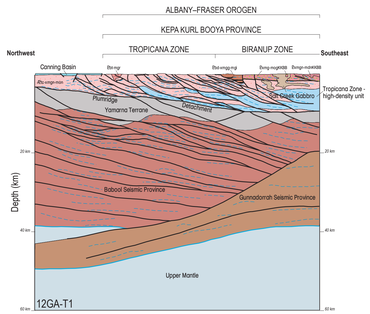

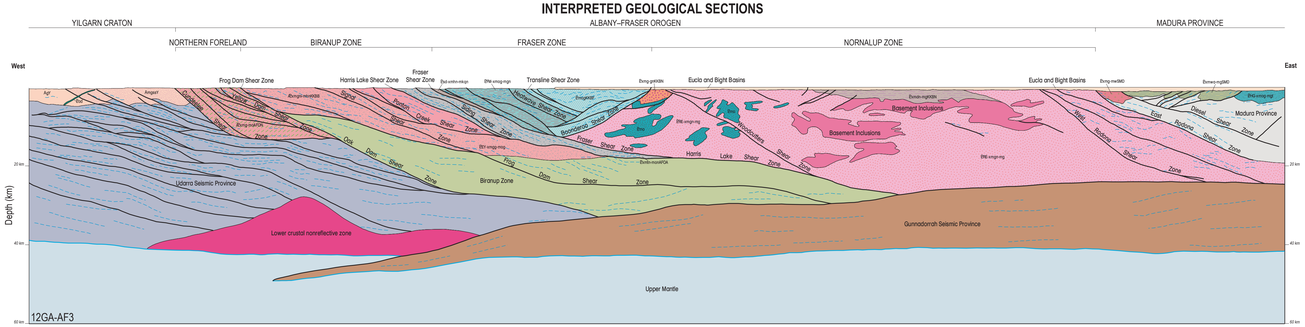

INTERPRETED MIGRATED SEISMIC SECTIONS

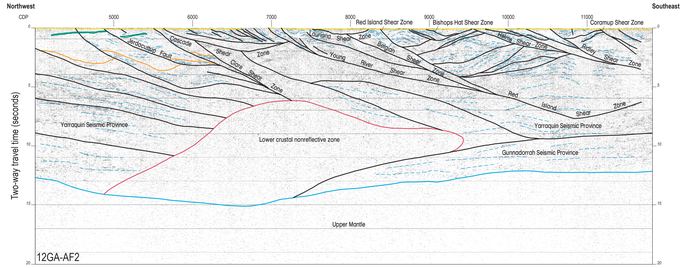

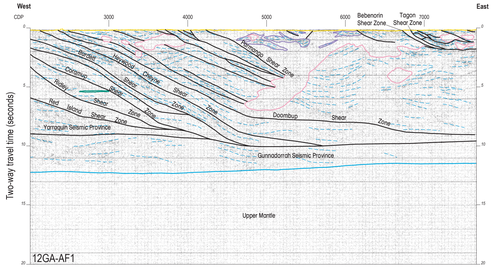

INTERPRETED GEOLOGICAL SECTIONS

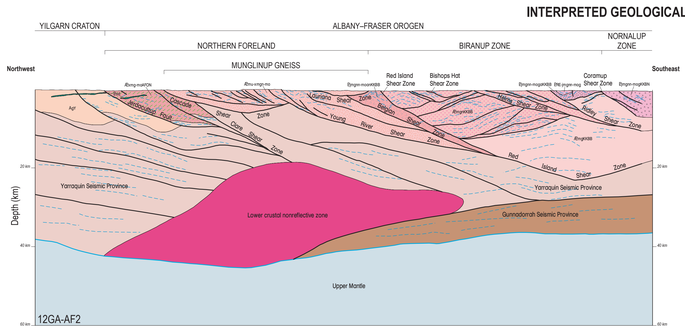

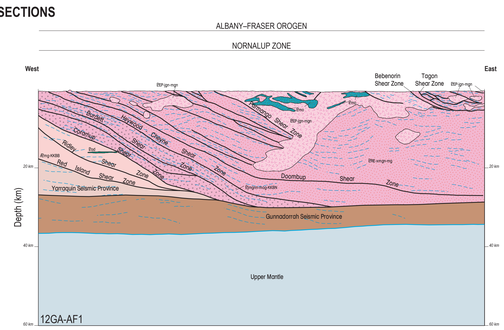

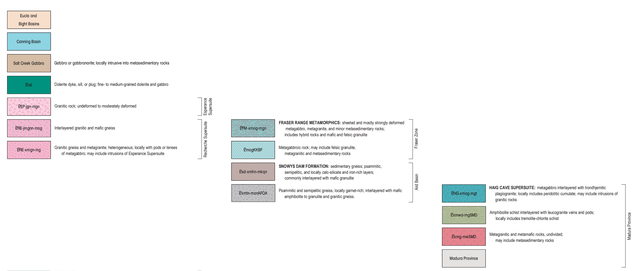

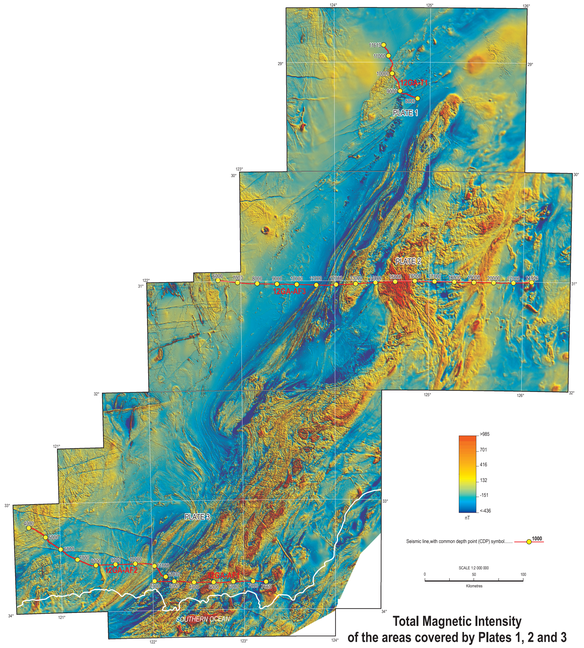

Total Magnetic Intensity of the areas covered by Plates 1, 2 and 3

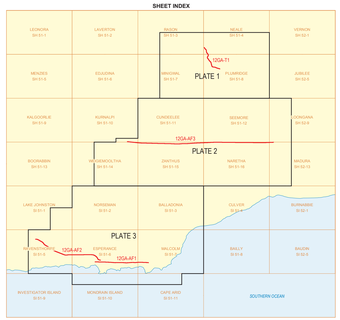

Compiled by CV Spaggiari and SA Occhipinti

Interpretation by CV Spaggiari, SA Occhipinti, DJ Kirsch, MP Doublier, DJ Clark, MC Dentith, K Gessner, MG Doyle, IM Tyler, BLN Kennett, T Lees, J Savage, K Martin, SD Crawford, T Farrell and J Holzschuh

Cartography by I Lewis

Edited by K Greenberg, B Stowell, F Eddison and MA Ferland

Published by Geological Survey of Western Australia

This map is published in digital format (PDF) and is available online at <www.dmp.wa.gov.au/GSWApublications>
Copies are available from:
Sales Counter
Department of Mines and Petroleum
100 Plain Street
East Perth, Western Australia 6004
Phone: +61 8 9222 3459 Fax: +61 8 9222 3444
Website: www.dmp.wa.gov.au/gswa Email: geological.survey@dmp.wa.gov.au

The recommended reference for this plate is:
Spaggiari, CV and Occhipinti, SA 2015, Geological interpretation of the Albany–Fraser Orogen and southeast Yilgarn Craton seismic lines, 12GA-AF1, 12GA-AF2, 12GA-AF3, and 12GA-T1: Albany–Fraser Orogen seismic and magnetotelluric (MT) workshop 2014, extended abstracts, compiled by CV Spaggiari and IM Tyler: Geological Survey of Western Australia, Record 2014/6, Plate 4.

ANSIR NATIONAL RESEARCH FACILITY FOR EARTH SOUNDING

AngloGold Ashanti

INDEPENDENCE GROUP NL

ROYALTIES FOR REGIONS EXPLORATION INCENTIVE SCHEME

Australian Government Geoscience Australia

Government of Western Australia Department of Mines and Petroleum
HON. BILL MARMION MLA
MINISTER FOR MINES AND PETROLEUM

Geological Survey of Western Australia
RICK ROGERSON
EXECUTIVE DIRECTOR

SCALE 1:500 000
0 000 5 10 20 30 40 50
Metres Kilometres

UNIVERSAL TRANSVERSE MERCATOR PROJECTION
HORIZONTAL DATUM: GEOCENTRIC DATUM OF AUSTRALIA 1994
VERTICAL DATUM: AUSTRALIAN HEIGHT DATUM

GDA

The Map Grid Australia (MGA) is based on the Geocentric Datum of Australia 1994 (GDA94). GDA94 positions are compatible within one metre of the datum WGS84 positions.

GEOLOGICAL SURVEY OF WESTERN AUSTRALIA

RECORD 2014/6 PLATE 4

GEOLOGICAL INTERPRETATION OF THE ALBANY–FRASER OROGEN AND SOUTHEAST YILGARN CRATON SEISMIC LINES 12GA-AF1, 12GA-AF2, 12GA-AF3, AND 12GA-T1

December 2015

© Western Australia 2015