

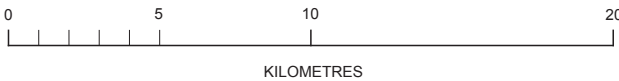
LEGEND

- Fault
- 200m isobath
- H, L Structural high, Structural low

PRECAMBRIAN BASEMENT
STRUCTURE - Seismic Time

Contour interval 100 ms TWT
Datum MSL

SCALE 1 : 250 000



P.E. PLAYFORD
DIRECTOR, GEOLOGICAL SURVEY
OF WESTERN AUSTRALIA



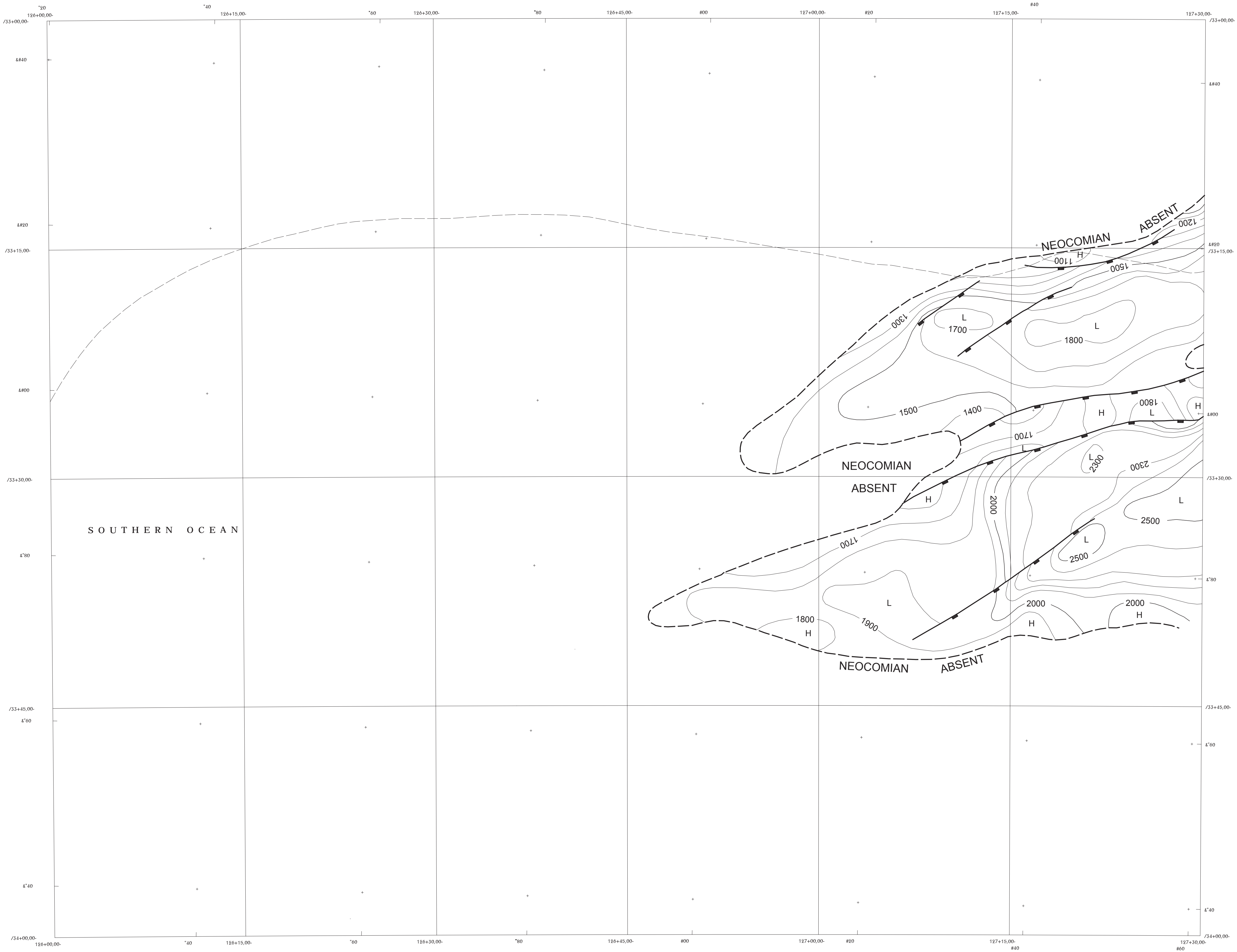
HON. GORDON HILL, J.P., M.L.A.
MINISTER FOR MINES
D.R. KELLY
DIRECTOR GENERAL OF MINES

1 : 250 000 SUBSURFACE COMPILATION SERIES

SI 52-5

AUSTRALIAN MAP GRID ZONE 52

Cartography prepared by Surveys and Mapping Division.
The reference for this map is: Luck, G.R. (compiler), 1991. Precambrian Basement, Structure - Seismic Time
SI 52-5 1 : 250 000 Subsurface Compilation Series. Geological Survey of Western Australia.



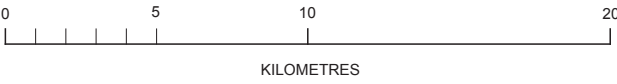
LEGEND

- Fault
- 200m isobath
- H, L Structural high, Structural low

TOP NEOCOMIAN
STRUCTURE - Seismic Time

Contour interval 100 ms TWT
Datum MSL

SCALE 1 : 250 000



P.E. PLAYFORD
DIRECTOR, GEOLOGICAL SURVEY
OF WESTERN AUSTRALIA



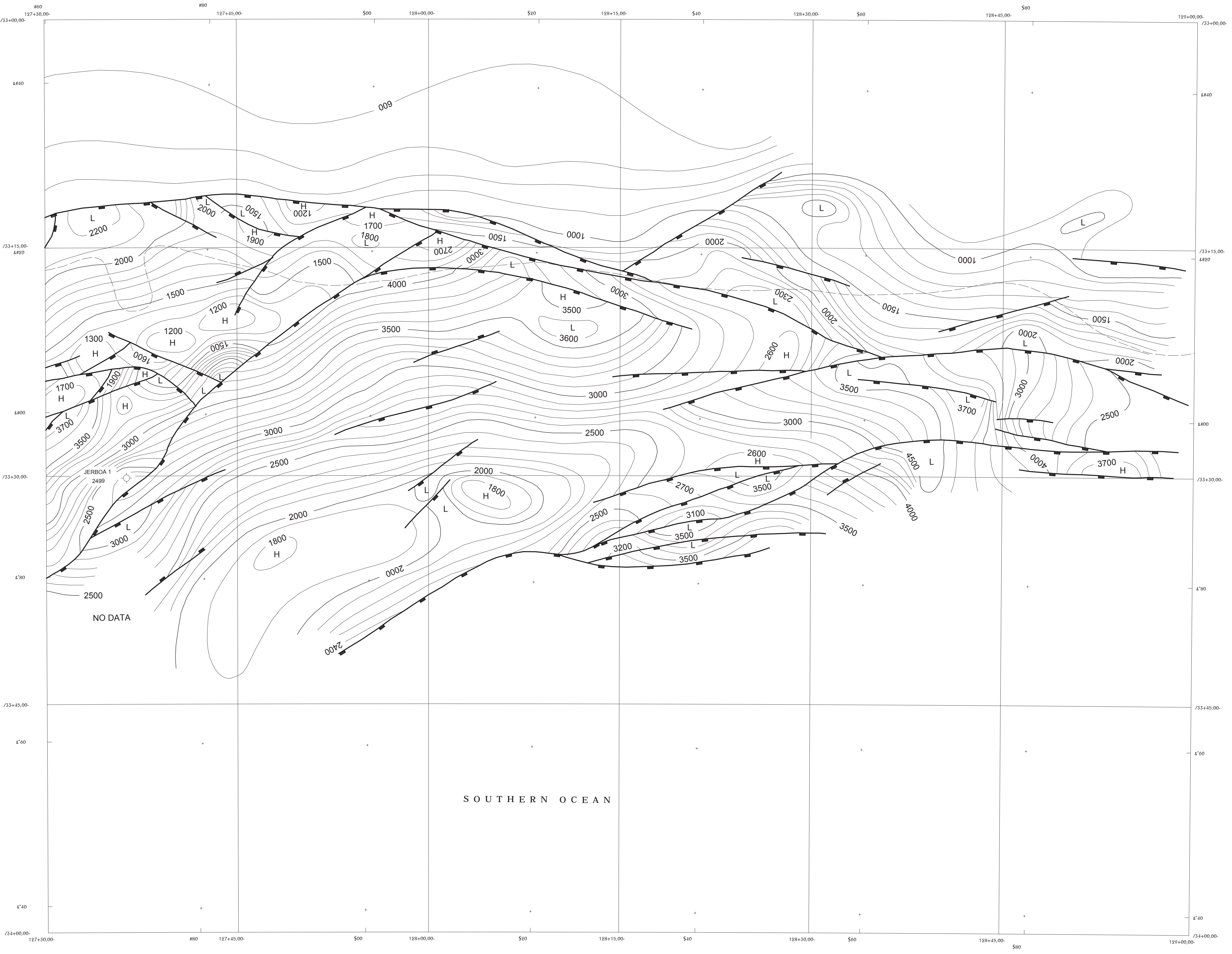
HON. GORDON HILL, J.P., M.L.A.
MINISTER FOR MINES
D.R. KELLY
DIRECTOR GENERAL OF MINES

1 : 250 000 SUBSURFACE COMPILATION SERIES

Cartography prepared by Surveys and Mapping Division.
The reference for this map is: Luck, G.R. (compiler), 1991. Precambrian Basement, Structure - Seismic Time
SI 52-5 1 : 250 000 Subsurface Compilation Series. Geological Survey of Western Australia.

SI 52-5

AUSTRALIAN MAP GRID ZONE 52



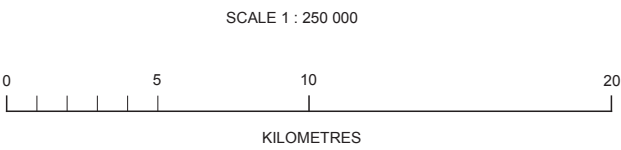
LEGEND

- Abandoned well, dry
- 2499 Depth to mapped horizon, metres
- Fault
- 200m isobath
- H, L Structural high, Structural low

Cartography prepared by Surveys and Mapping Division.
The reference for this map is: Luck, G.R. (compiler), 1991. Precambrian Basement, Structure - Seismic Time
SI 52-6 1 : 250 000 Subsurface Compilation Series. Geological Survey of Western Australia.

PRECAMBRIAN BASEMENT
STRUCTURE - Seismic Time

Contour interval 100 ms TWT
Datum MSL



P.E. PLAYFORD
DIRECTOR, GEOLOGICAL SURVEY
OF WESTERN AUSTRALIA

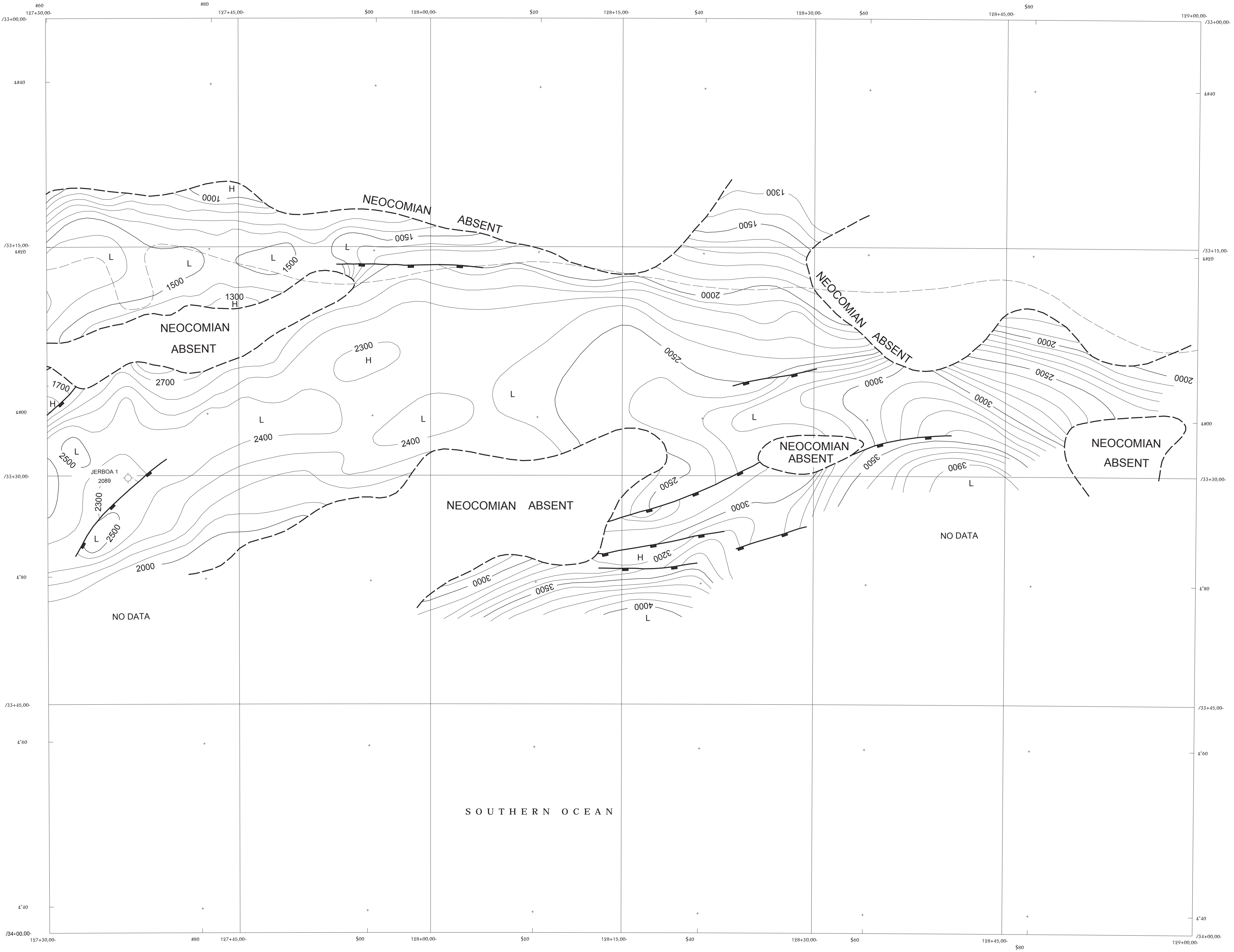


HON. GORDON HILL, J.P., M.L.A.
MINISTER FOR MINES
D.R. KELLY
DIRECTOR GENERAL OF MINES

1 : 250 000 SUBSURFACE COMPILATION SERIES

SI 52-6

AUSTRALIAN MAP GRID ZONE 52



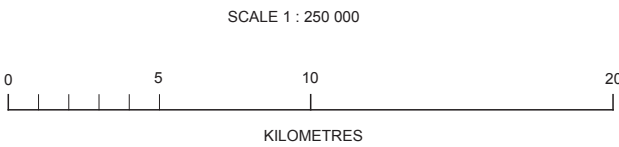
LEGEND

- Abandoned well, dry
- 2089 Depth to mapped horizon, metres
- Fault
- 200m isobath
- H, L Structural high, Structural low

Cartography prepared by Surveys and Mapping Division.
The reference for this map is: Luck, G.R. (compiler), 1991. Precambrian Basement. Structure - Seismic Time
SI 52-6 1 : 250 000 Subsurface Compilation Series. Geological Survey of Western Australia.

TOP NEOCOMIAN
STRUCTURE - Seismic Time

Contour interval 100 ms TWT
Datum MSL



P.E. PLAYFORD
DIRECTOR, GEOLOGICAL SURVEY
OF WESTERN AUSTRALIA

HON. GORDON HILL, J.P., M.L.A.
MINISTER FOR MINES
D.R. KELLY
DIRECTOR GENERAL OF MINES

1 : 250 000 SUBSURFACE COMPILATION SERIES

SI 52-6

AUSTRALIAN MAP GRID ZONE 52