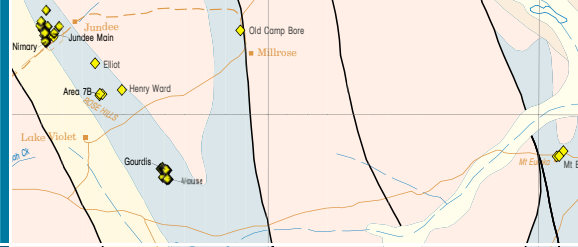




Department of
Industry and Resources



Western Australia

Atlas of Mineral Deposits and Petroleum Fields

2005



Compiled by R. W. Cooper and D. J. Flint

Explore in Western Australia

mineral and petroleum information and services online

www.doir.wa.gov.au

Information on geological maps and reports



Mines and mineral deposits



Information on mineral exploration company reports



Petroleum exploration data



Make your own map online

GeoVIEW.WA

Exploration and mining title information



Department of
Industry and Resources

Geological Survey of
Western Australia





GEOLOGICAL SURVEY OF WESTERN AUSTRALIA

WESTERN AUSTRALIA ATLAS OF MINERAL DEPOSITS AND PETROLEUM FIELDS 2005

**compiled by
R. W. Cooper and D. J. Flint**

Perth 2005

MINISTER FOR STATE DEVELOPMENT
Hon. Clive Brown MLA

DIRECTOR GENERAL, DEPARTMENT OF INDUSTRY AND RESOURCES
Jim Limerick

DIRECTOR, GEOLOGICAL SURVEY OF WESTERN AUSTRALIA
Tim Griffin

Copy editor: F. Eddison

Cartography: S. Collopy, K. Halloran, A. Francois, P. Taylor, and B. Williams

Cover design: J. Birkhead

Geology generated from MYERS, J. S., and HOCKING, R. M., 1998, Geological map of Western Australia, 1:250 000 (13th edition): Western Australia Geological Survey.

The data used to compile this atlas are available in digital form

REFERENCE

The recommended reference for this publication is:

COOPER, R. W., and FLINT, D. J., (compilers), 2005, Western Australia atlas of mineral deposits and petroleum fields 2005: Western Australia Geological Survey, 37p.

National Library of Australia Card Number and ISBN 0 7307 8989 6



The location of sites in this publication are referenced to the Geodetic Datum of Australia 1994 (GDA1994)

Printed by Haymarket, Perth, Western Australia

Further details of Geological Survey of Western Australia publications are available from:

Information Centre
Department of Industry and Resources
100 Plain Street
EAST PERTH, WESTERN AUSTRALIA 6004
Telephone: +61 8 9222 3459 Facsimile: +61 8 9222 3444
www.doir.wa.gov.au/gswa/onlinepublications

Further information:

MINEDEX:	(08) 9222 3890
WAMEX:	(08) 9222 3509
WAPIMS:	(08) 9222 3214
Petroleum and Royalties Division:	(08) 9222 3622

Western Australia atlas of mineral deposits and petroleum fields 2005

compiled by

R. W. Cooper and D. J. Flint

This ATLAS shows the location of Western Australia's mineral and petroleum resource projects and deposits, set against a background of simplified geology and topographic information. The publication is an update of the 'Western Australia atlas of mineral deposits and petroleum fields 2003'.

This publication draws together data from a number of sources. The minerals information comes from the Department of Industry and Resources' (DoIR) 'mines and mineral deposits' database (MINEDEX). Since its inception in 1984, MINEDEX has recorded the sites of all mines and deposits with defined resources. Historic production sites (MH sites) were included in MINEDEX in 1999 and the sites are shown in this ATLAS. Nickel, alumina, and silicon smelters or refineries have also been shown, but most processing plants have been excluded. A total of 15 158 sites are plotted in the ATLAS. Names of about 10% of those sites (1598 sites) are printed on the maps, and appear in the index pages, with priority given to operating mines. Quarries for construction materials (rock, aggregate, gravel, and sand) and sites with confidential location information have been omitted. Other site types listed in MINEDEX that are not displayed in this ATLAS include power plants, transportation and handling facilities, tailings storage facilities, and some exploration sites.

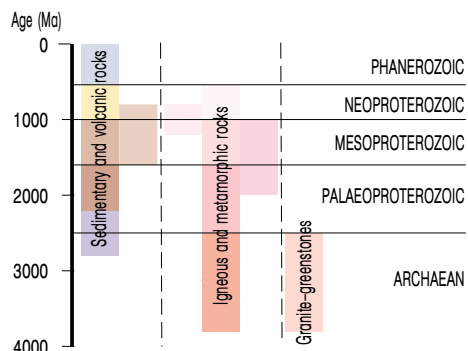
The index at the back of the ATLAS categorizes named sites by their stage of development, using 'o' for operating sites and those currently being developed for commercial production, 'u' for undeveloped deposits, 'h' for historic mine sites, and 'c' representing closed operations and those currently under care and maintenance as at late 2004. On the maps, named operating sites appear in black,

whereas closed, historic, or undeveloped named sites are shown in grey. Commercial ownership of named sites (and projects) is listed in the index. Historic mine sites are not linked to current projects, so commercial ownership has been left blank. Mineral commodities, ownership, stage of development, and location of each site have been extracted from the MINEDEX database, which is continually being updated. Digital downloads, updated monthly, or direct web enquiries, updated daily, are both available from Online Databases at <<http://www.doir.wa.gov.au>>. Further enquiries as to the status of the sites and projects included in this booklet can be made by phoning +61 8 9222 3624 or by email to don.flint@doir.wa.gov.au.

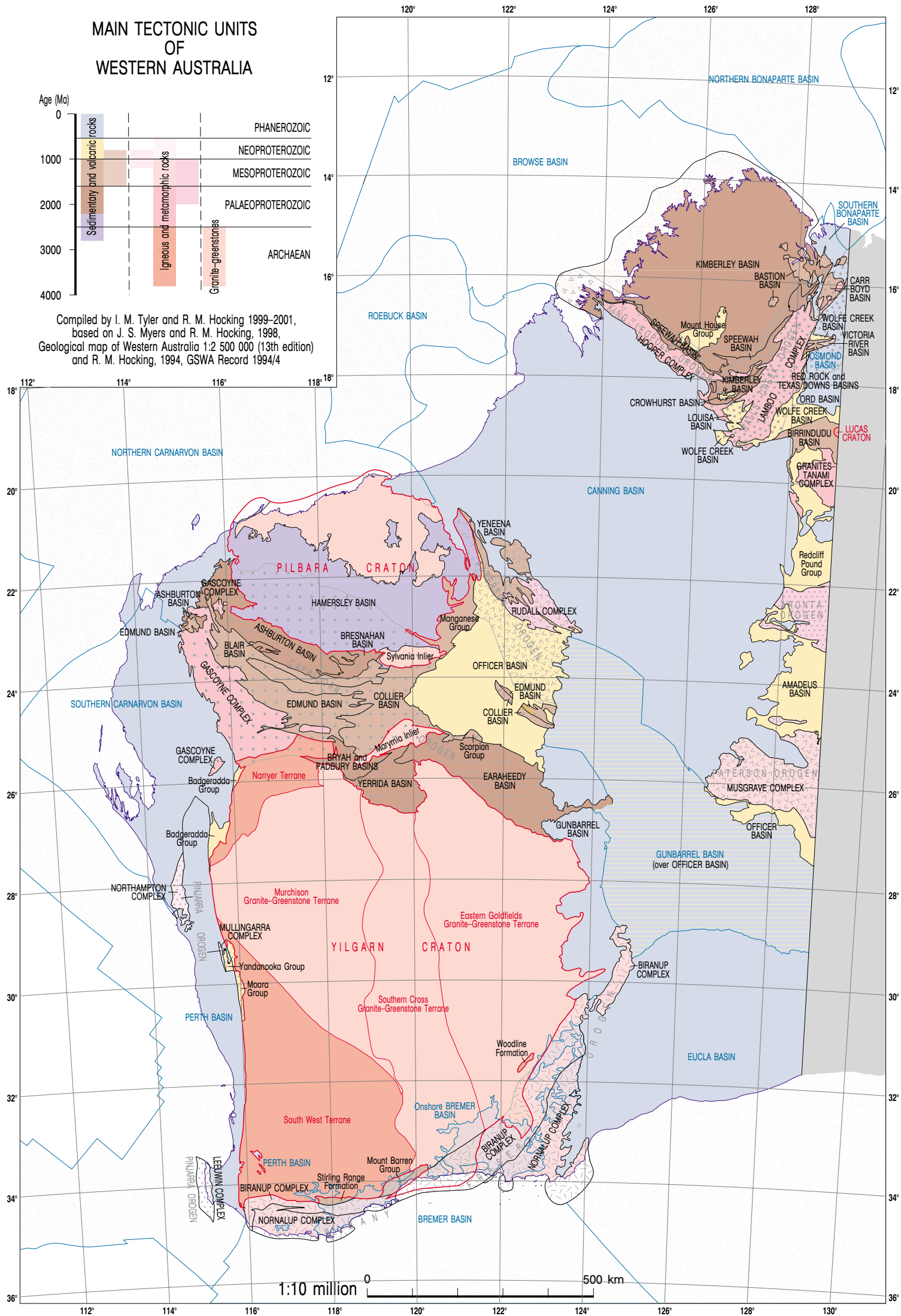
Information about mineral exploration data can be obtained from the 'Western Australia mineral exploration' database (WAMEX). Petroleum and non-mineral downstream processing operations can be viewed on DoIR's 'Major resource projects' map. Petroleum data have been extracted from both DoIR's 'Western Australian petroleum information management system' database (WAPIMS) and the Petroleum and Royalties Division's information in the Minerals and Petroleum section of DoIR's website. Only major fields are shown, and are identified by a representative well for that field. Enquiries regarding petroleum discoveries, reserves, development projects, and production should be addressed to DoIR's Petroleum Division.

All maps in this publication have been produced using the Albers Equal Area Projection (Geocentric Datum of Australia 1994), with central meridian 121°00'E and standard parallels 17°30' and 31°30'S.

MAIN TECTONIC UNITS OF WESTERN AUSTRALIA



Compiled by I. M. Tyler and R. M. Hocking 1999–2001,
based on J. S. Myers and R. M. Hocking, 1998,
Geological map of Western Australia 1:2 500 000 (13th edition)
and R. M. Hocking, 1994, GSWA Record 1994/4



ATLAS REFERENCE

☆ PRECIOUS MINERAL

Aga	Agate
Brlr	Beryl, emerald
Clc	Chalcedony
Chrt	Chert
Chrp	Chrysoprase
Dmd	Diamond
Jasp	Jasper
Mal	Malachite
Opl	Opal
Qtza	Quartz, amethyst
Qtzr	Quartz, rose
Teye	Tiger eye
Tur	Tourmaline
Vrs	Variscite
Zeb	Zebra rock

◆ PRECIOUS METAL

Au unless otherwise indicated

Au	Gold
Pd	Palladium
Pt	Platinum
PGE	Platinum group elements
Rh	Rhodium
Ag	Silver

◆ STEEL INDUSTRY METAL

Cr	Chromium
Co	Cobalt
Mn	Manganese
Mo	Molybdenum
Ni	Nickel
Ti	Titanium
W	Tungsten
V	Vanadium

● SPECIALTY METAL

HM unless otherwise indicated

Bi	Bismuth
HM	Heavy mineral sands (Ti-Zr)
Fe	Iron
Li	Lithium
Nb	Niobium
REO	Rare earth oxides
Ta	Tantalum
Sn	Tin

▲ BASE METAL

Sb	Antimony
Cu	Copper
Pb	Lead
Zn	Zinc

■ IRON

Fe unless otherwise indicated

Fe	Iron
Mag	Magnetite

■ ALUMINIUM

Bx unless otherwise indicated

Al	Alumina
Bx	Bauxite

● ENERGY

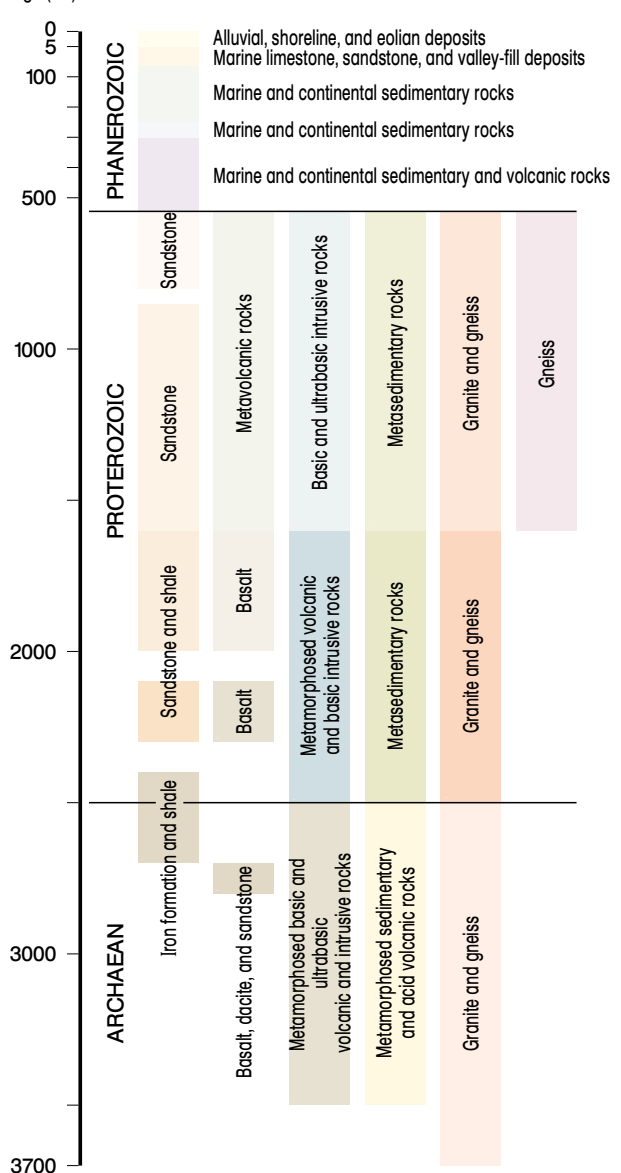
Oil unless otherwise indicated

Coal	Coal
Cbr	Coal, brown
U	Uranium
☆	Gas
●	Oil
*	Oil and gas

▼ INDUSTRIAL MINERAL

Alu	Alunite
And	Andalusite
Asbr	Asbestos, crocidolite
Atta	Attapulgite
Brt	Barite
Bent	Bentonite
Chrt	Chert
Cybk	Clay, brick
Cy	Clay, undivided
Diat	Diatomite
Dlt	Dolerite
Dol	Dolomite
Fel	Feldspar
Fl	Fluorite
Grt	Garnet
Glt	Glauconite
Gran	Granite
Gr	Graphite
Gp	Gypsum
Hem	Hematite, pigment
Kln	Kaolin
Lsd	Limesand
Lst	Limestone
Mgs	Magnesite
Marb	Marble
Mica	Mica
Och	Ochre
Osto	Ornamental stone
Peat	Peat
Phos	Phosphate
Qtz	Quartz, undivided
Qtze	Quartzite
Salt	Salt
Sdst	Sandstone
Spn	Saponite
Sh	Shale
Sisd	Silica sand
Si	Silicon
Spon	Spongolite
St	Staurolite
S	Sulfur
Tlc	Talc
Vrm	Vermiculite

Age (Ma)



Fault *
Normal fault; ticks on downthrown side *
Thrust; teeth on upthrust side *
Thrust reactivated as normal fault *
Horizontal relative displacement.....

* Broken lines indicate extrapolation beneath younger rocks

Major road.....
Formed road.....
Track.....
Railway.....
Gas pipeline.....
City.....
Townsite
population 10 000-15 000.....
1000-10 000.....
less than 1000.....
Homestead.....
Locality.....
Watercourse, predominantly ephemeral.....
Palaeodrainage, inactive or rarely active.....
Bathymetric contour, metres.....
Outer limit of W.A. Coastal Waters.....
Mine, operating or under development.....
Deposit or closed/historic mine.....
Refinery or smelter.....
Inset map enlargement.....

Lights Of Israel

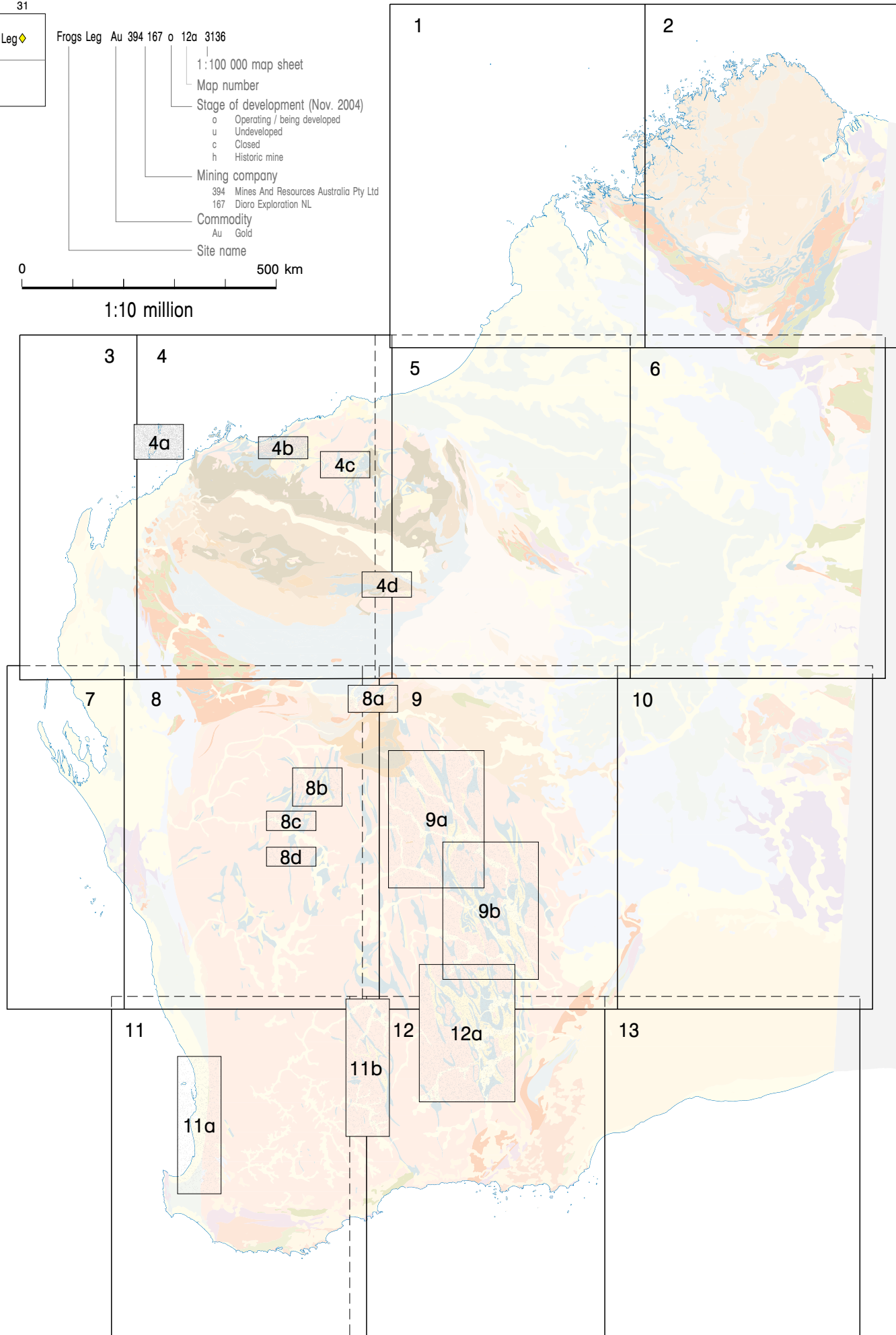
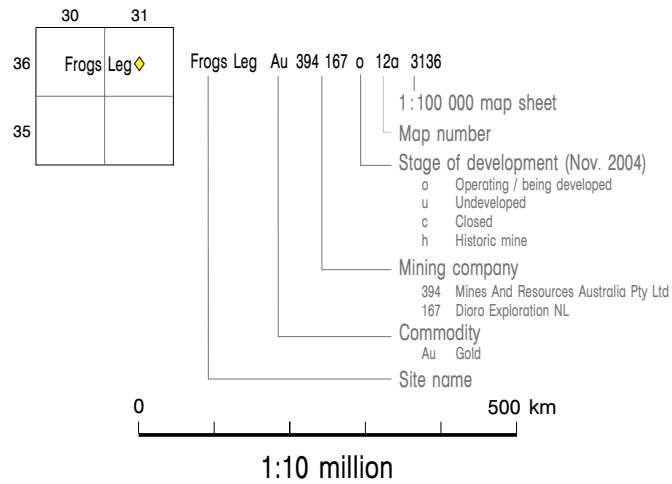
Sand King



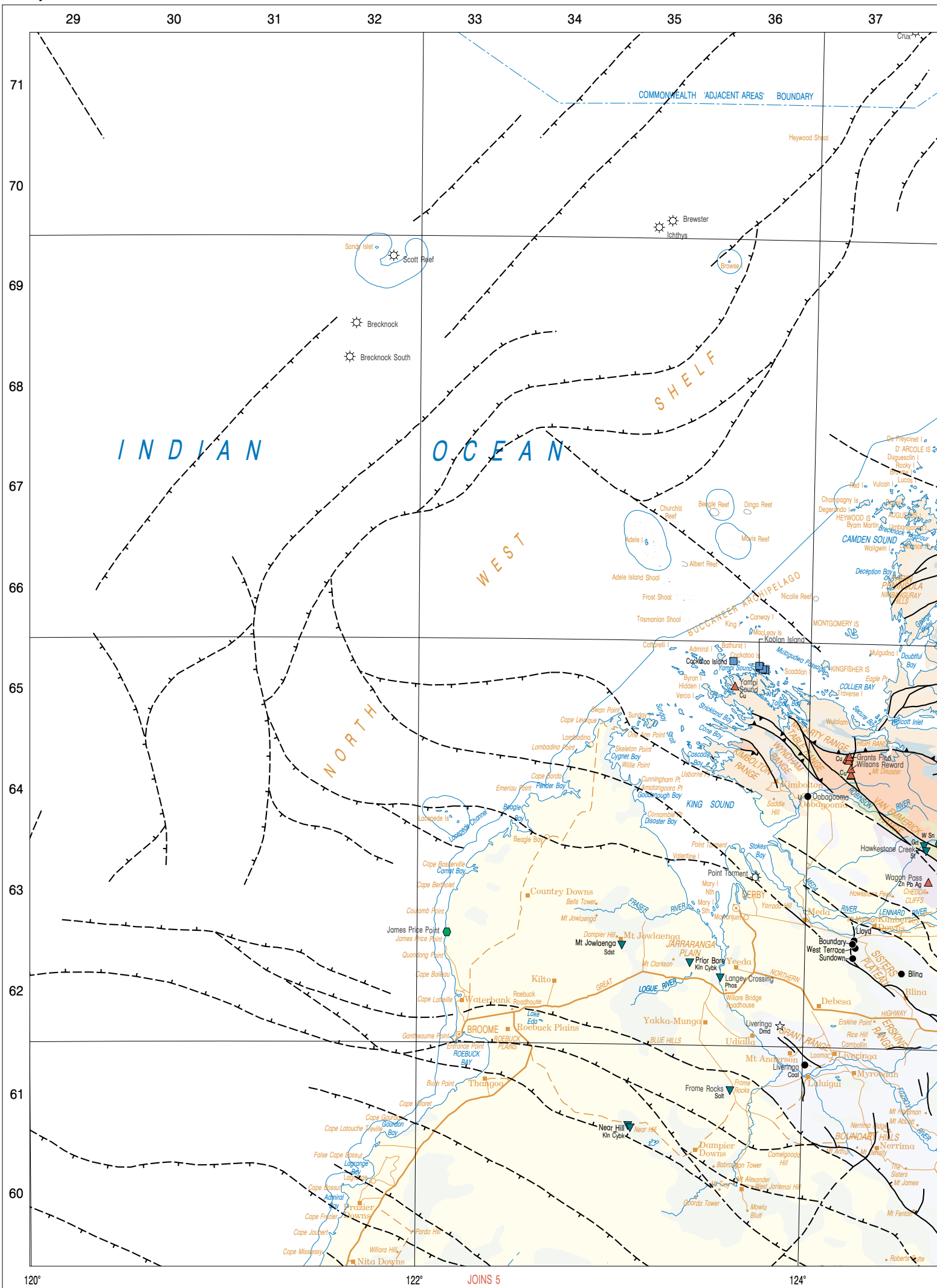
11a

TO LOCATE A PROJECT

Two code numbers are used to locate a site in this booklet. The first code number is the map number in this atlas, and the second represents the 1:100 000 map sheet number. From the four digit map sheet number, the first two digits give the east-west coordinate, and the second two digits the north-south coordinate.

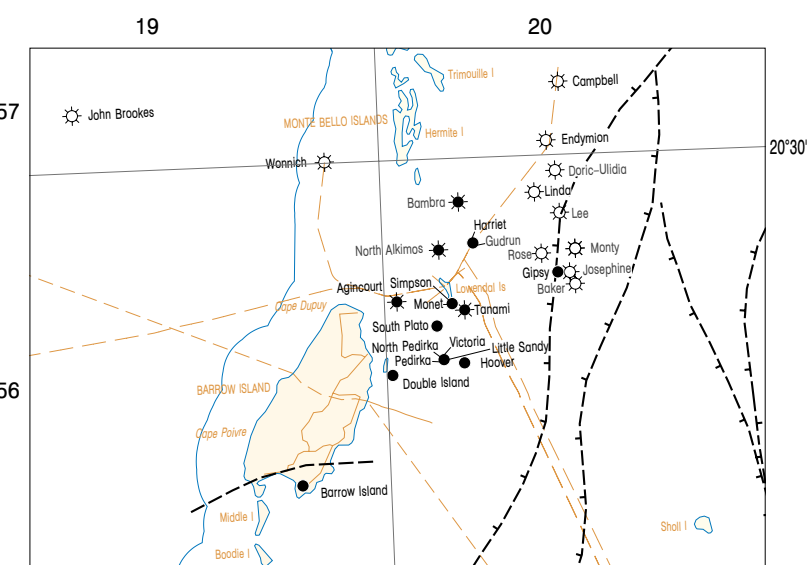


Map 1

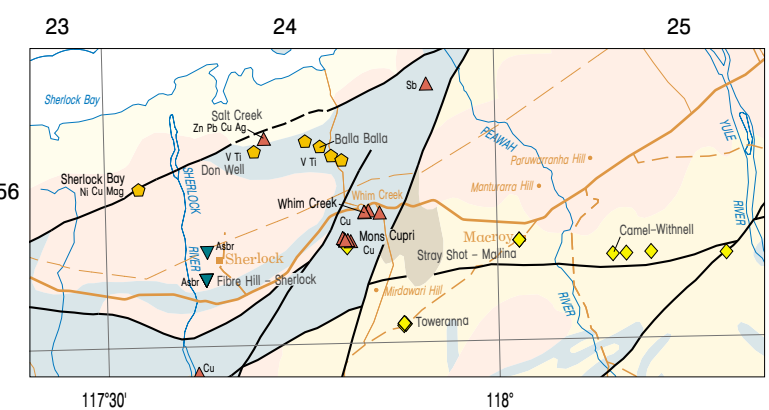


1:2.5 million 0 50 100 150 200 km

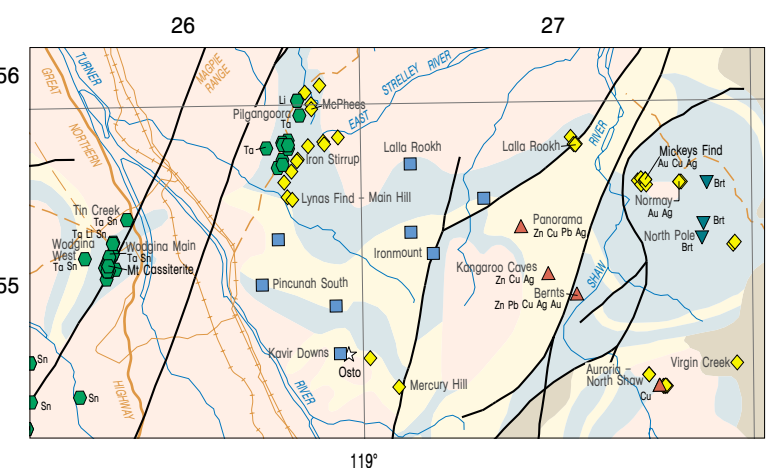




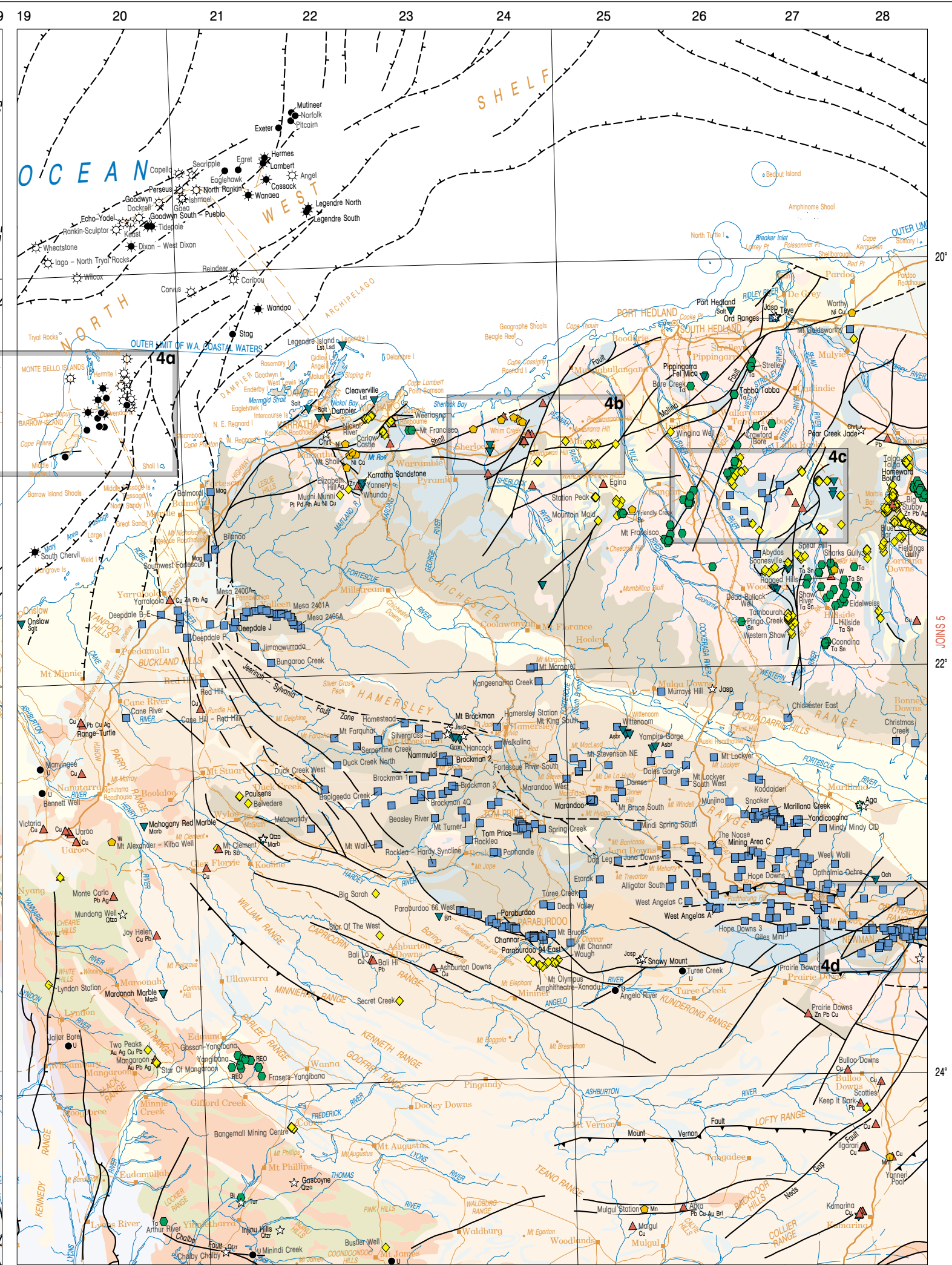
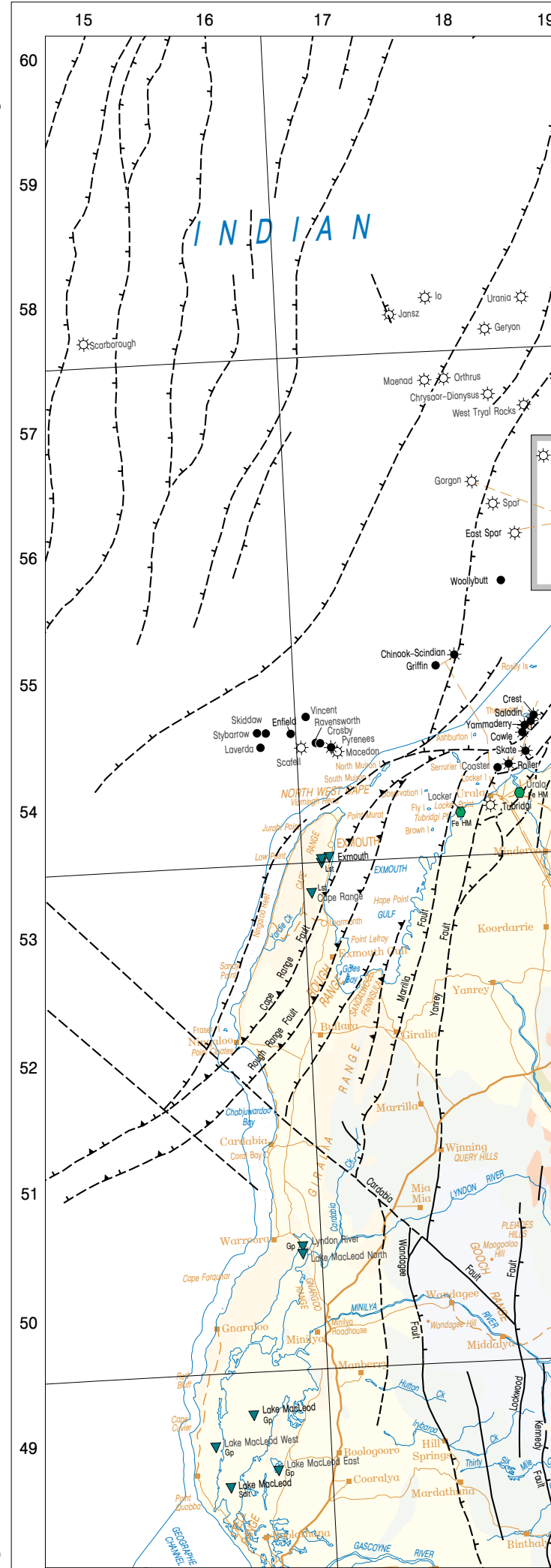
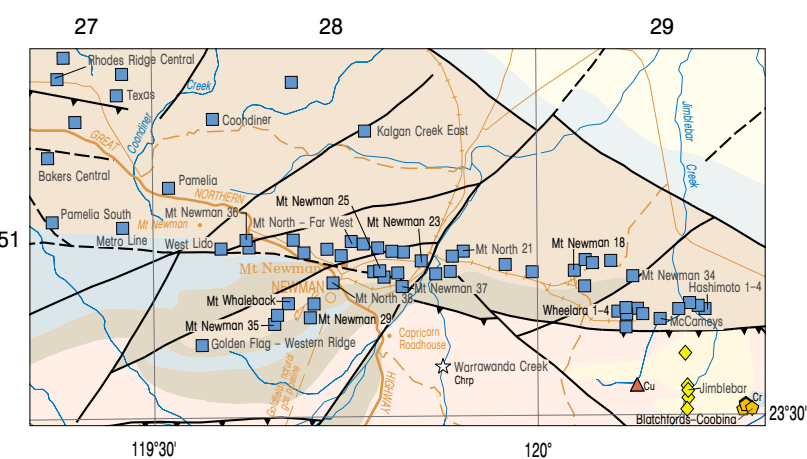
Whim Creek 4b

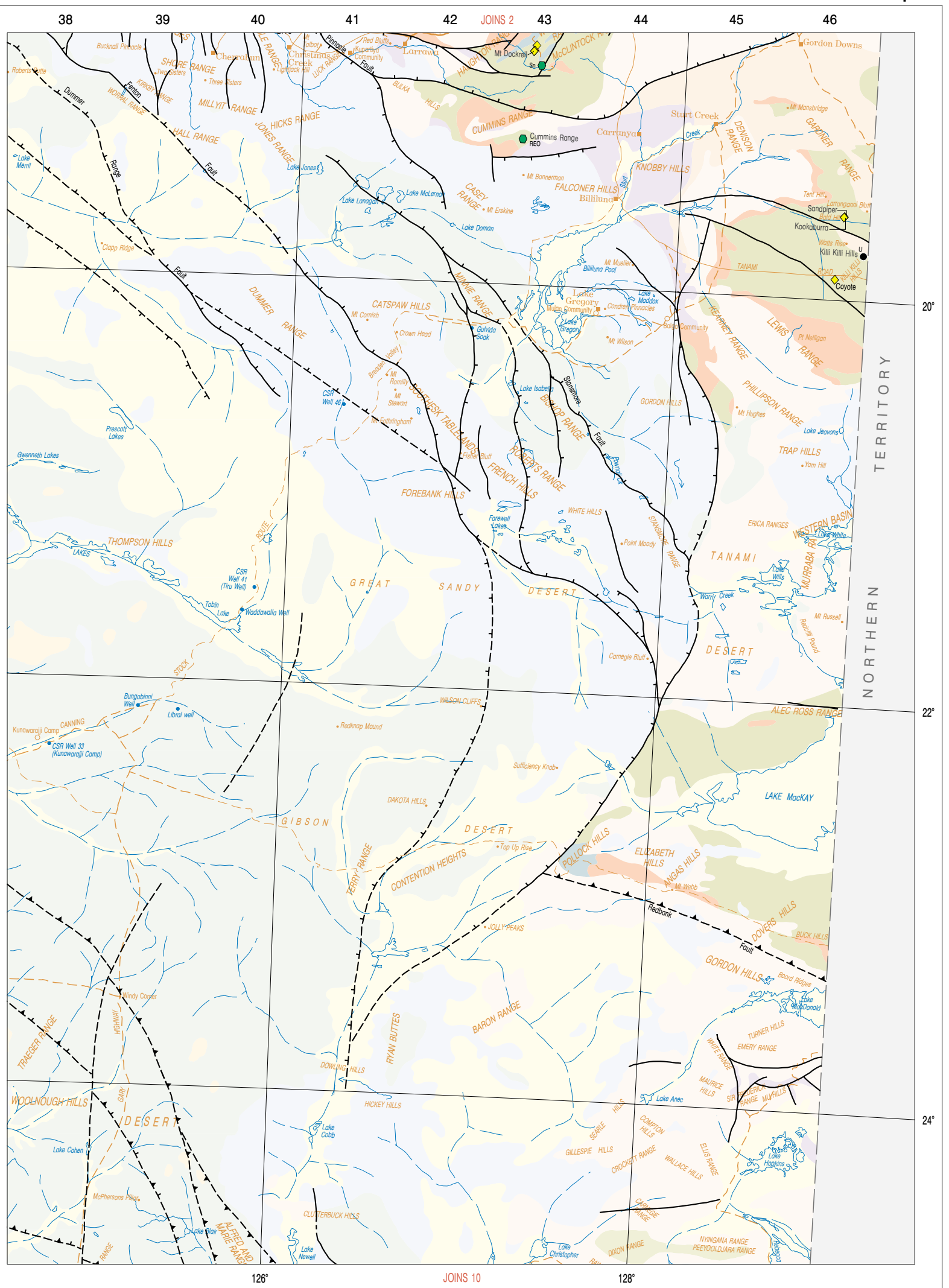


North Shaw 4c



Newman 4d





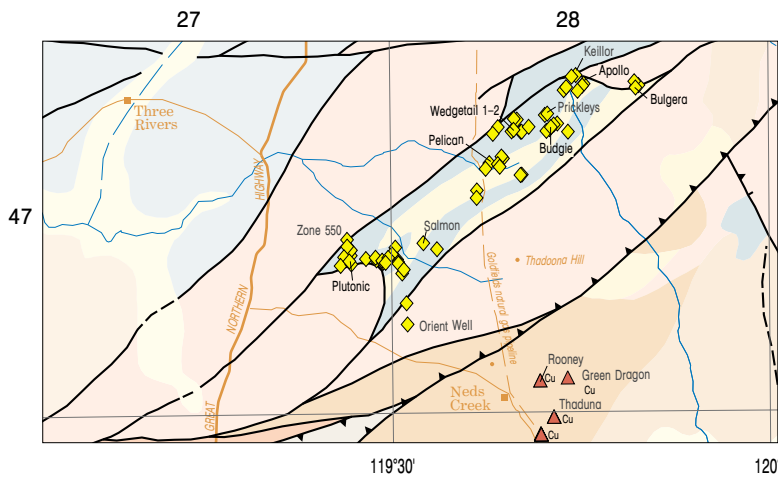
1:1 million 0 20 km

Marymia 8a

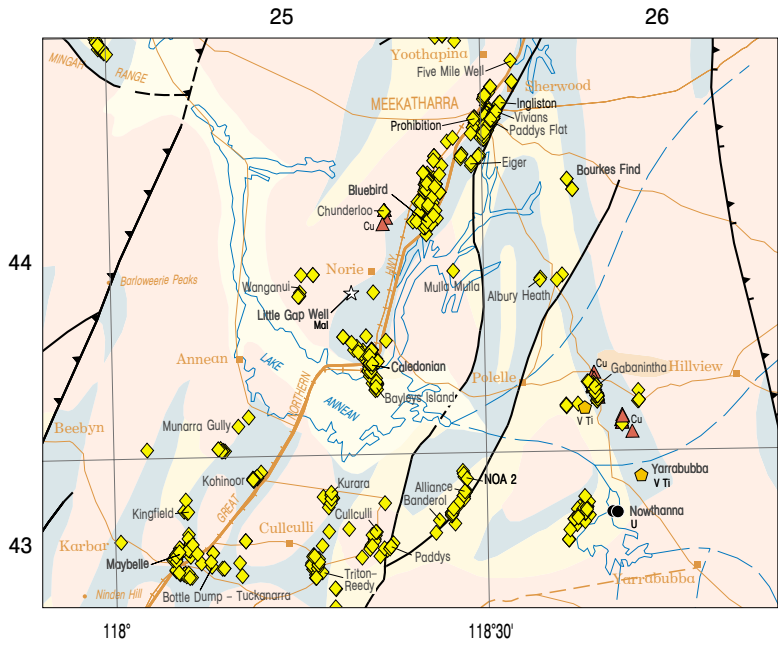
Map 7

1:2.5 million 0 50 100 150 km

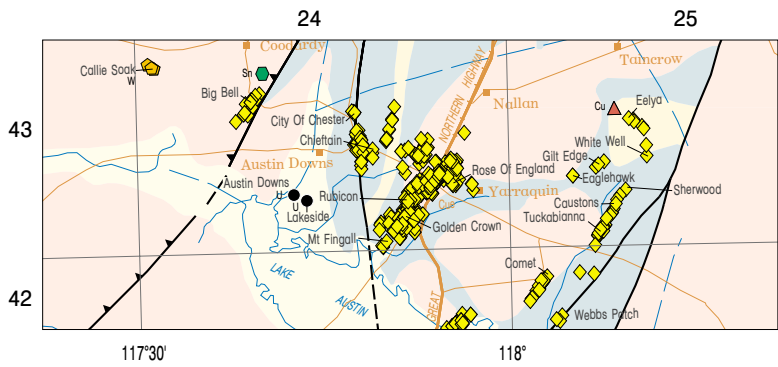
Map 8



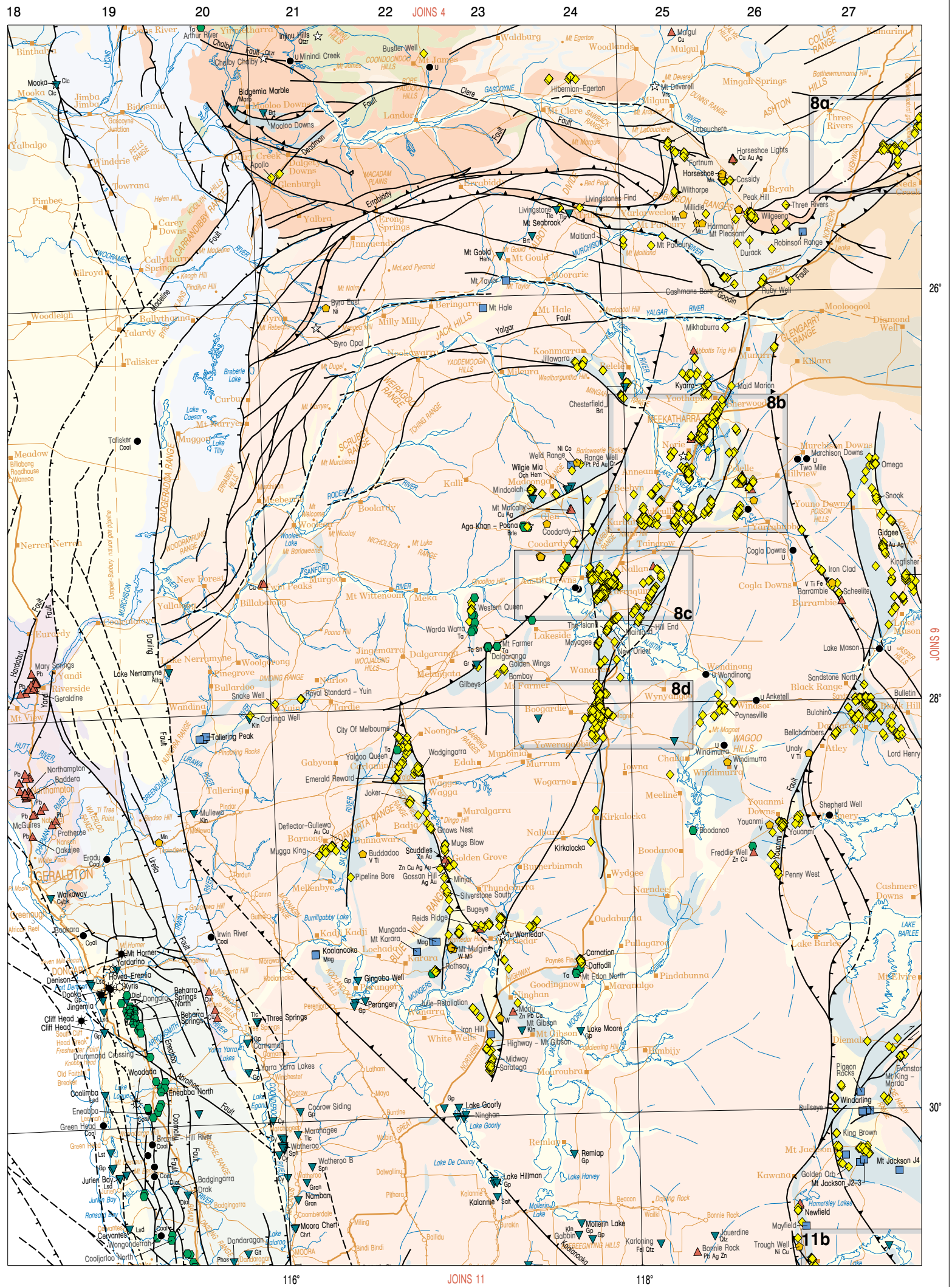
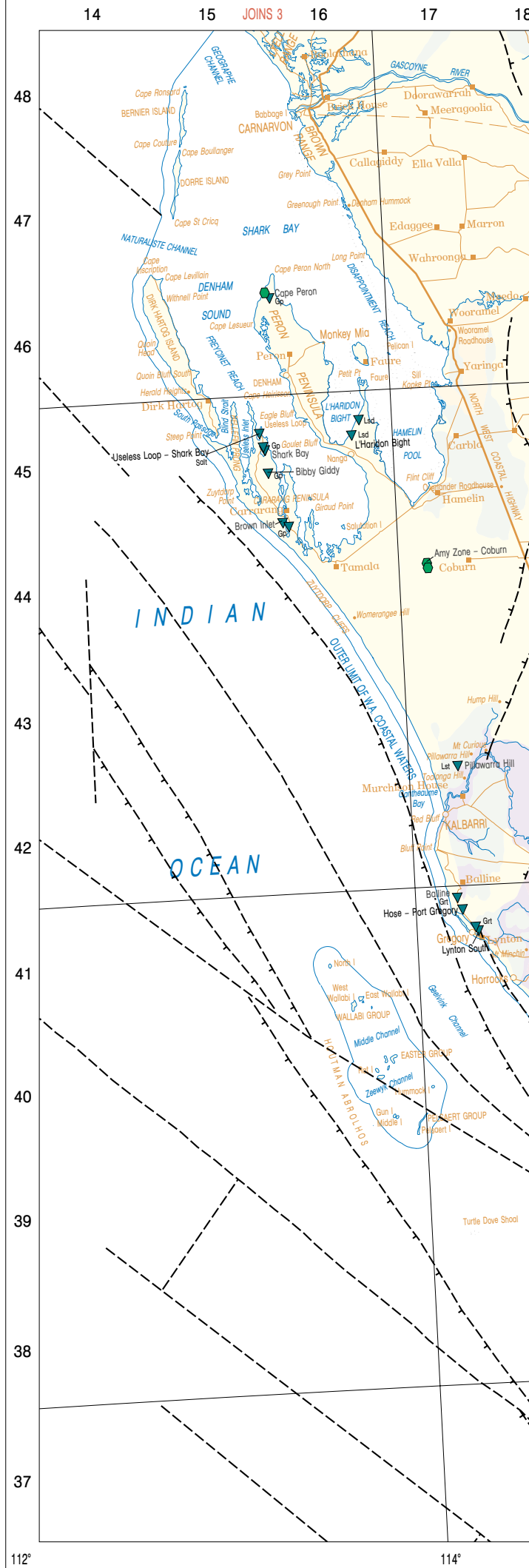
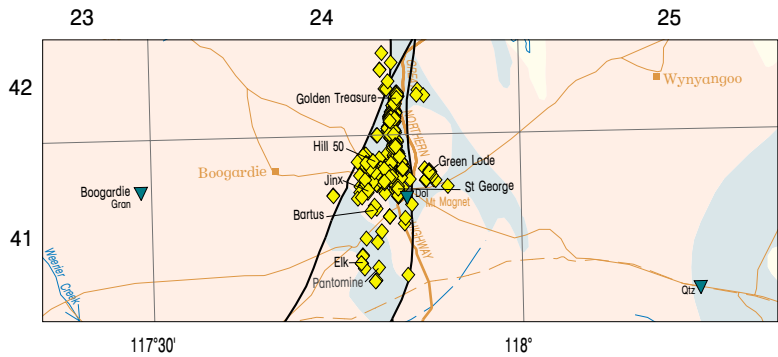
Meekatharra 8b

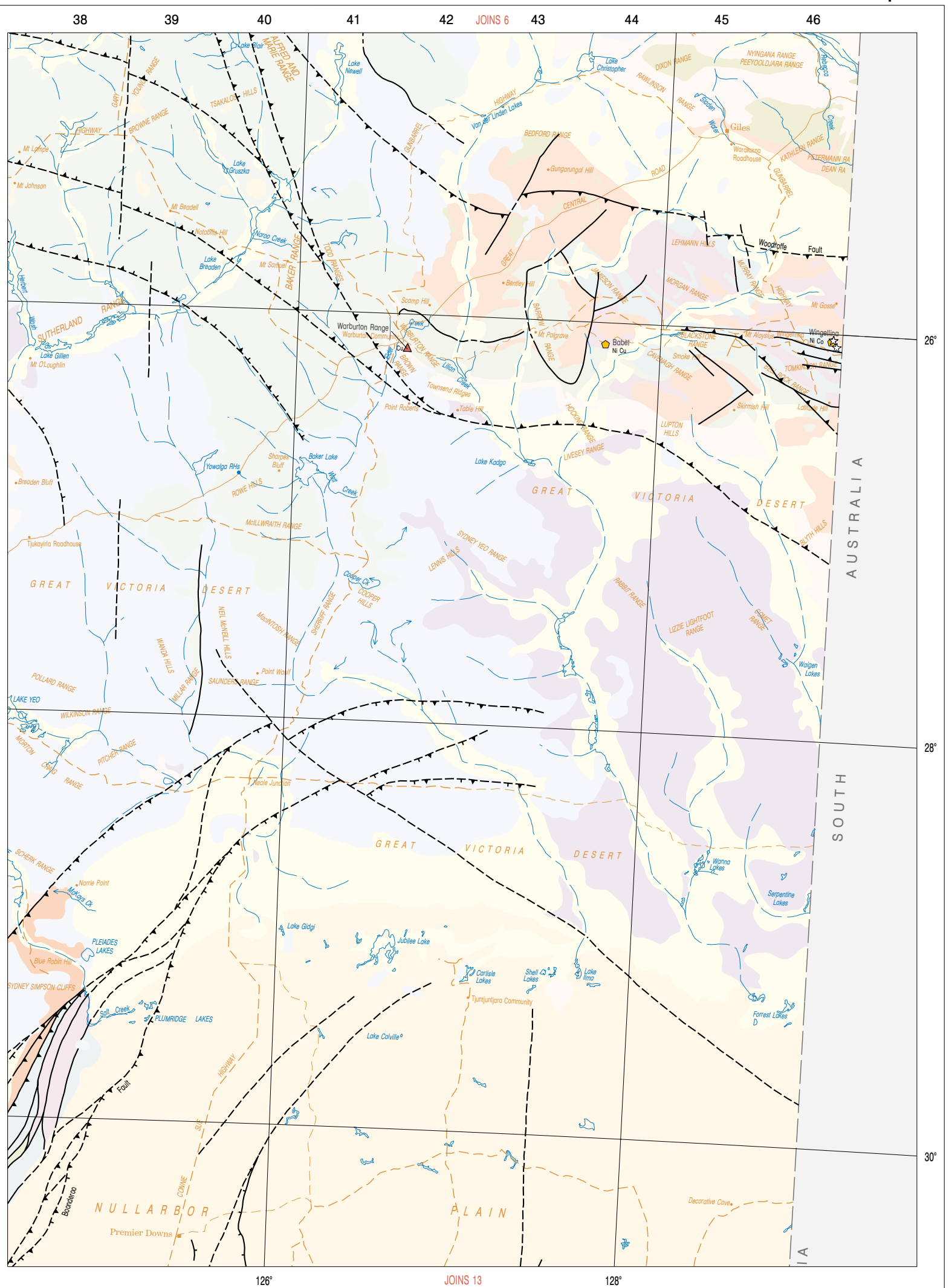


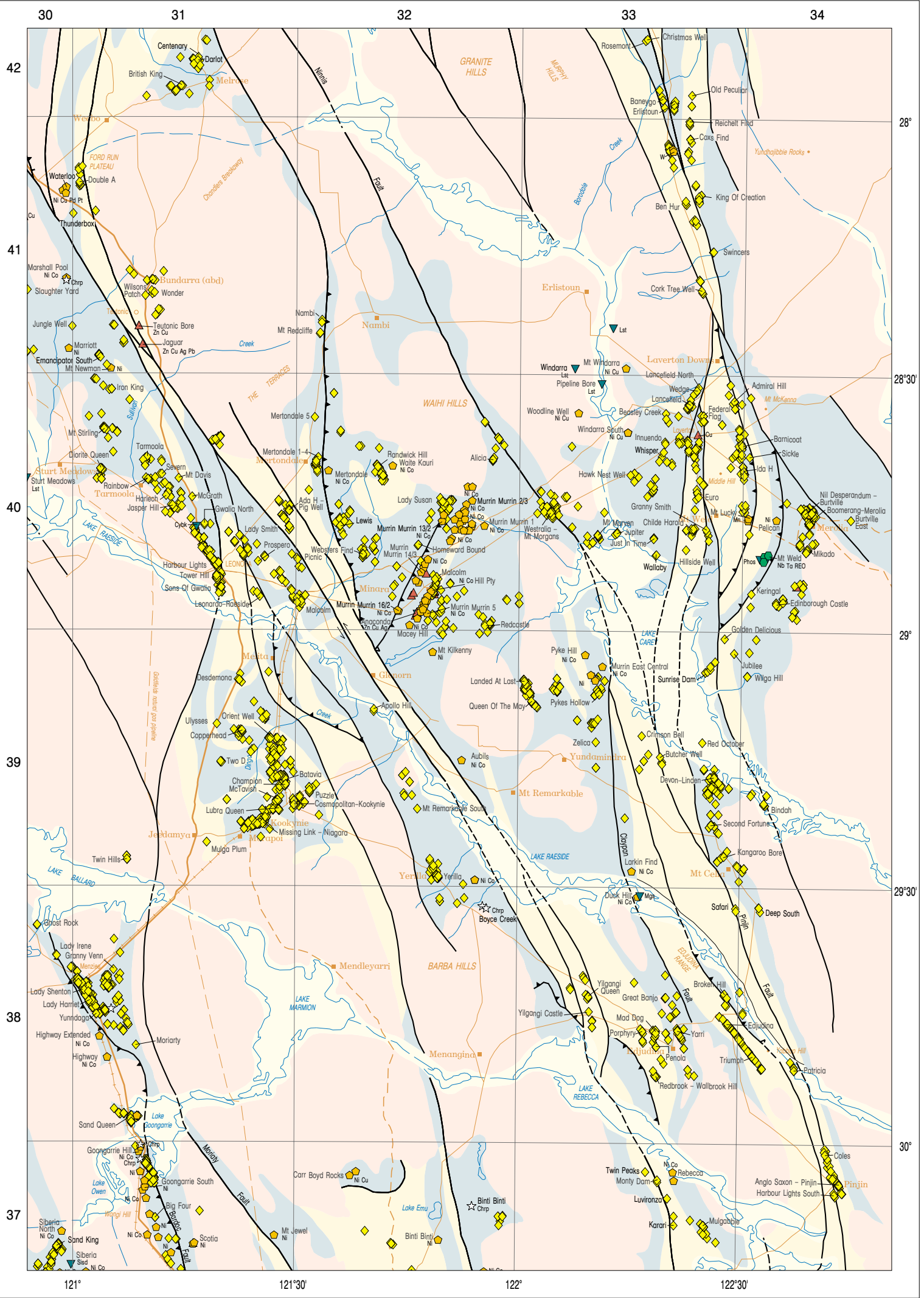
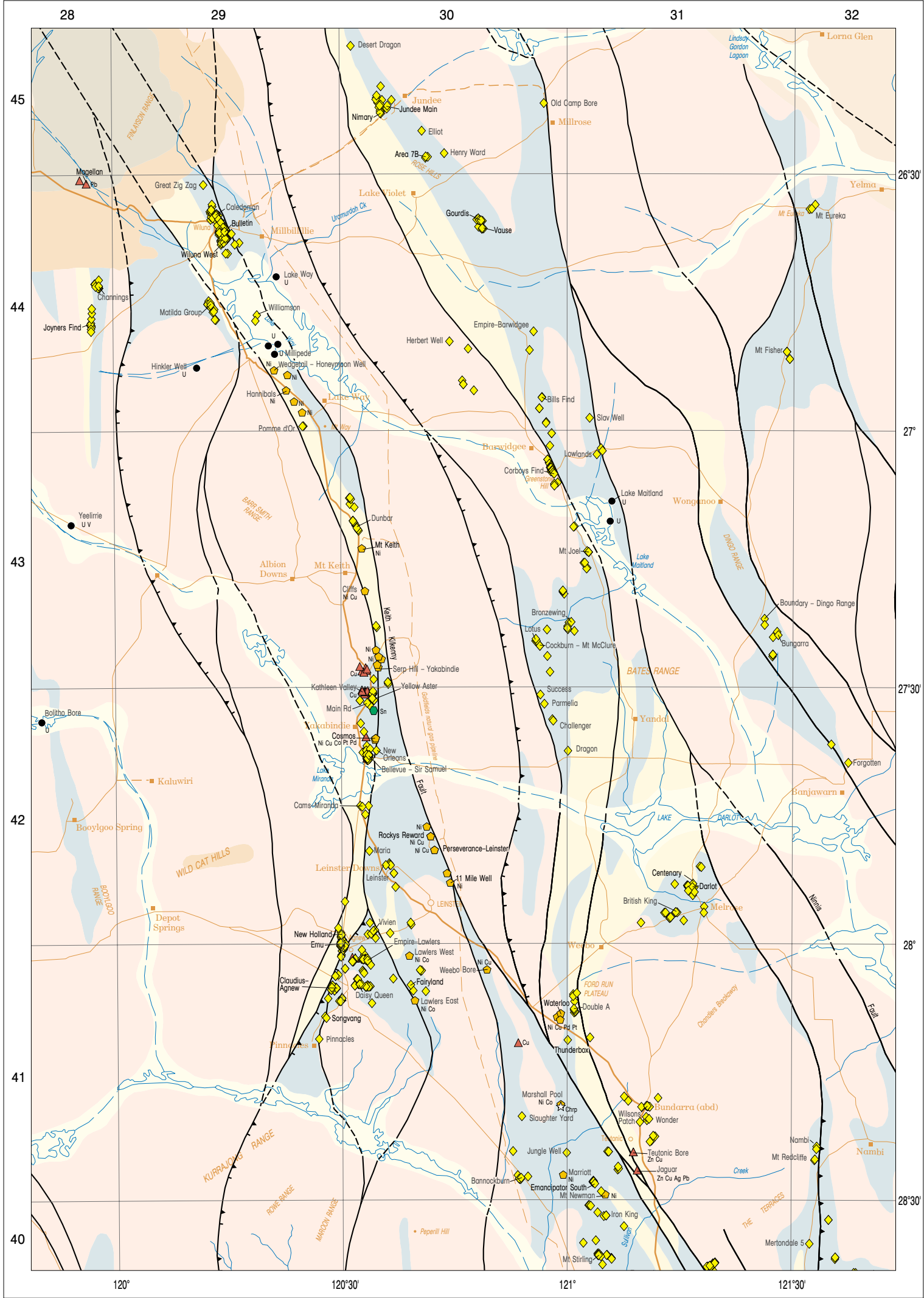
Cue 8c

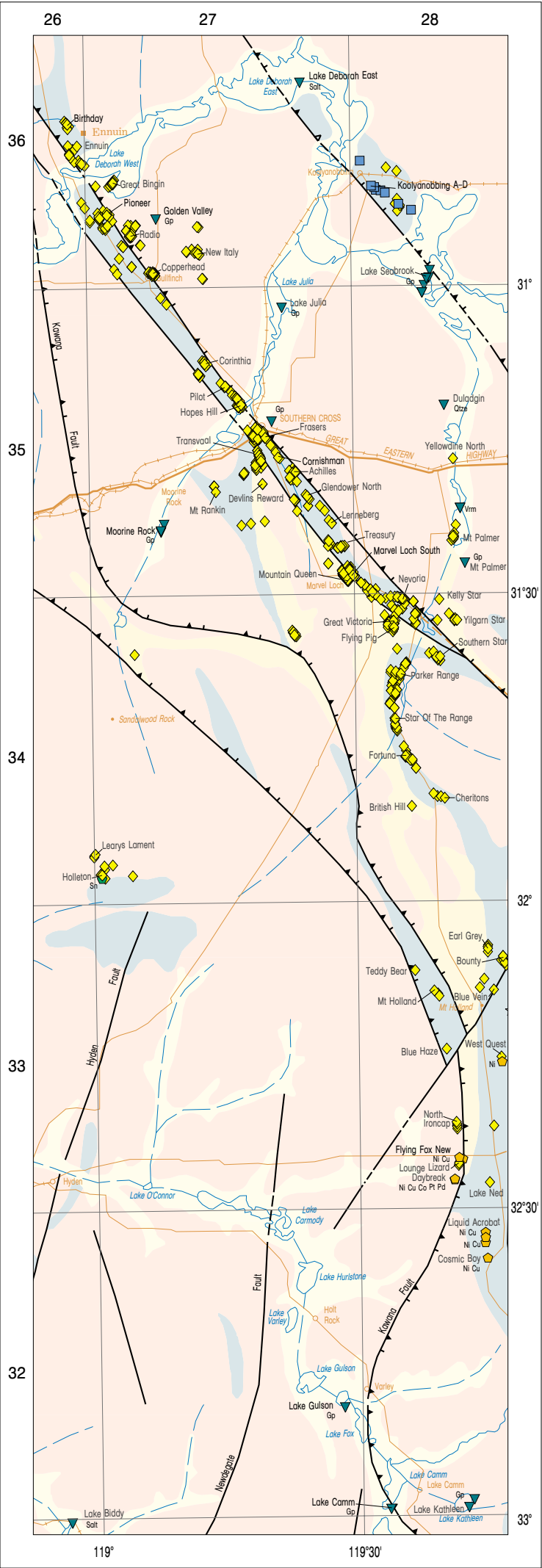
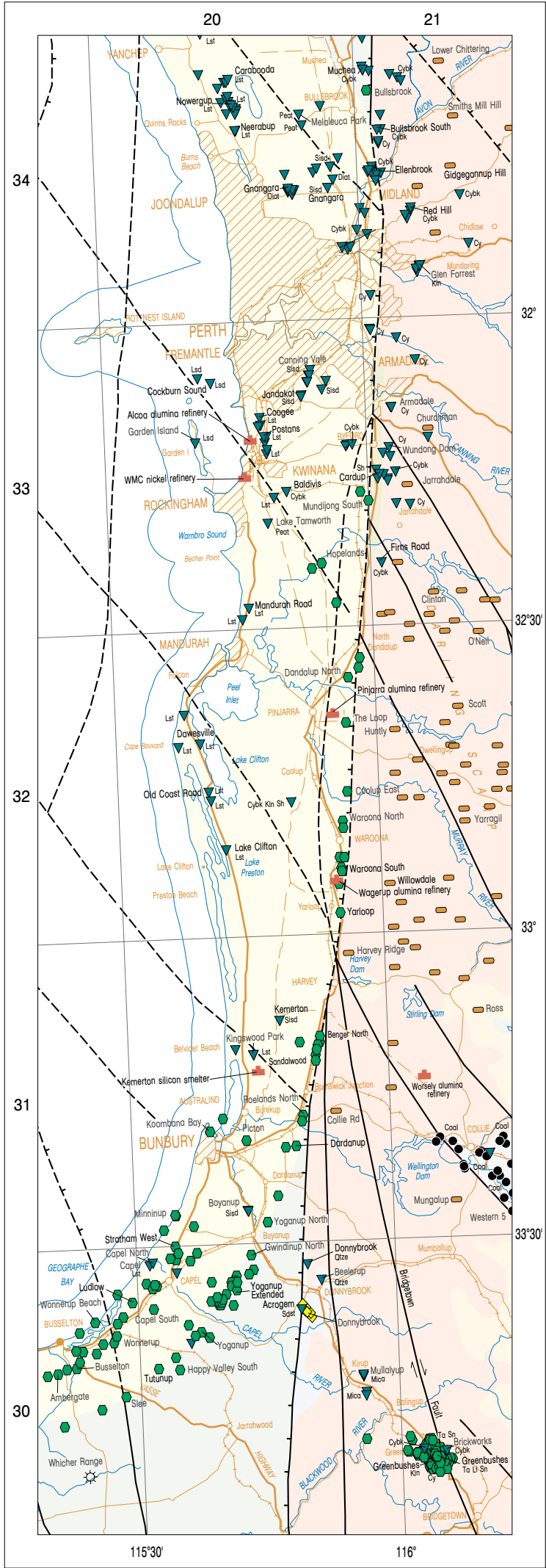
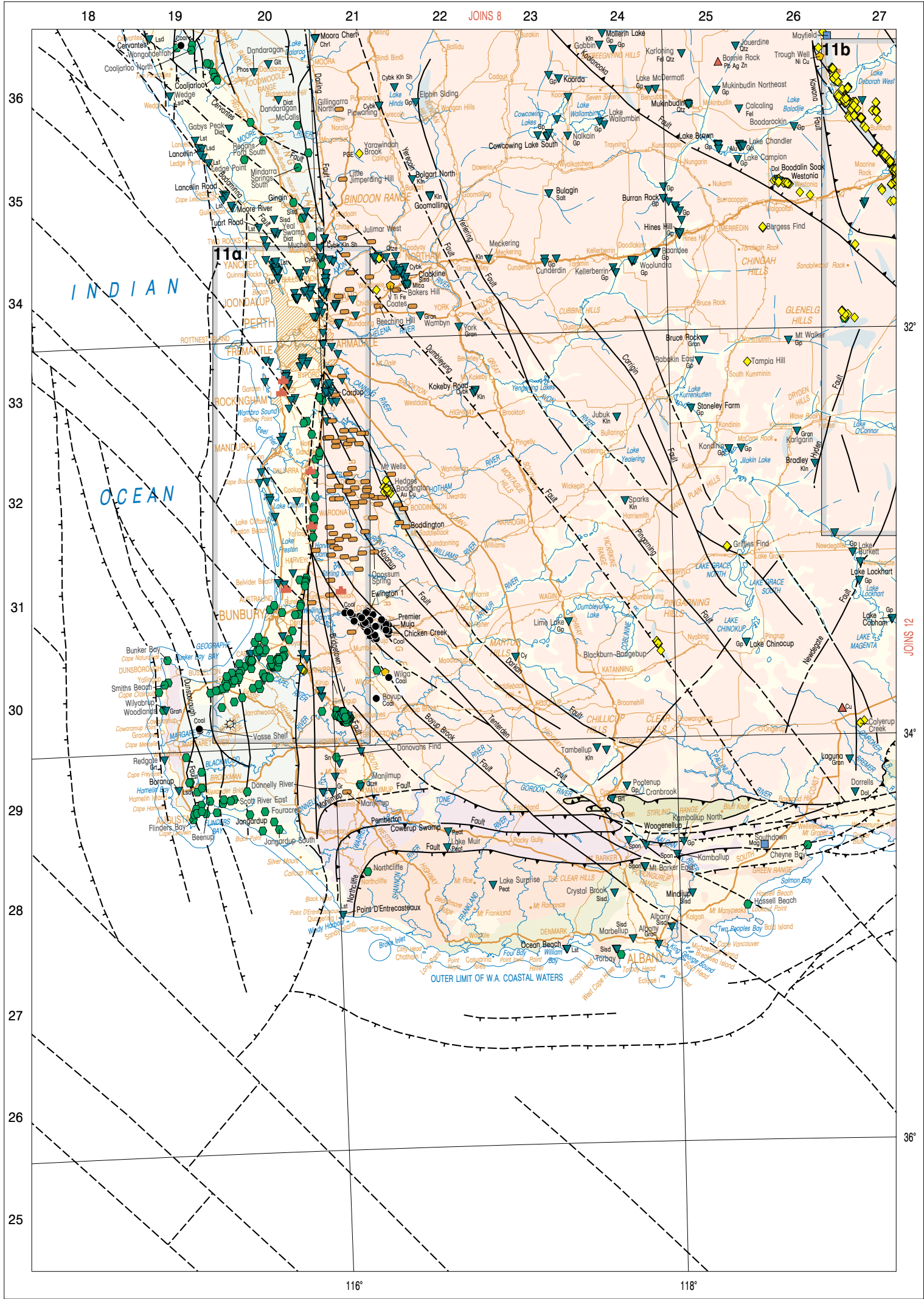


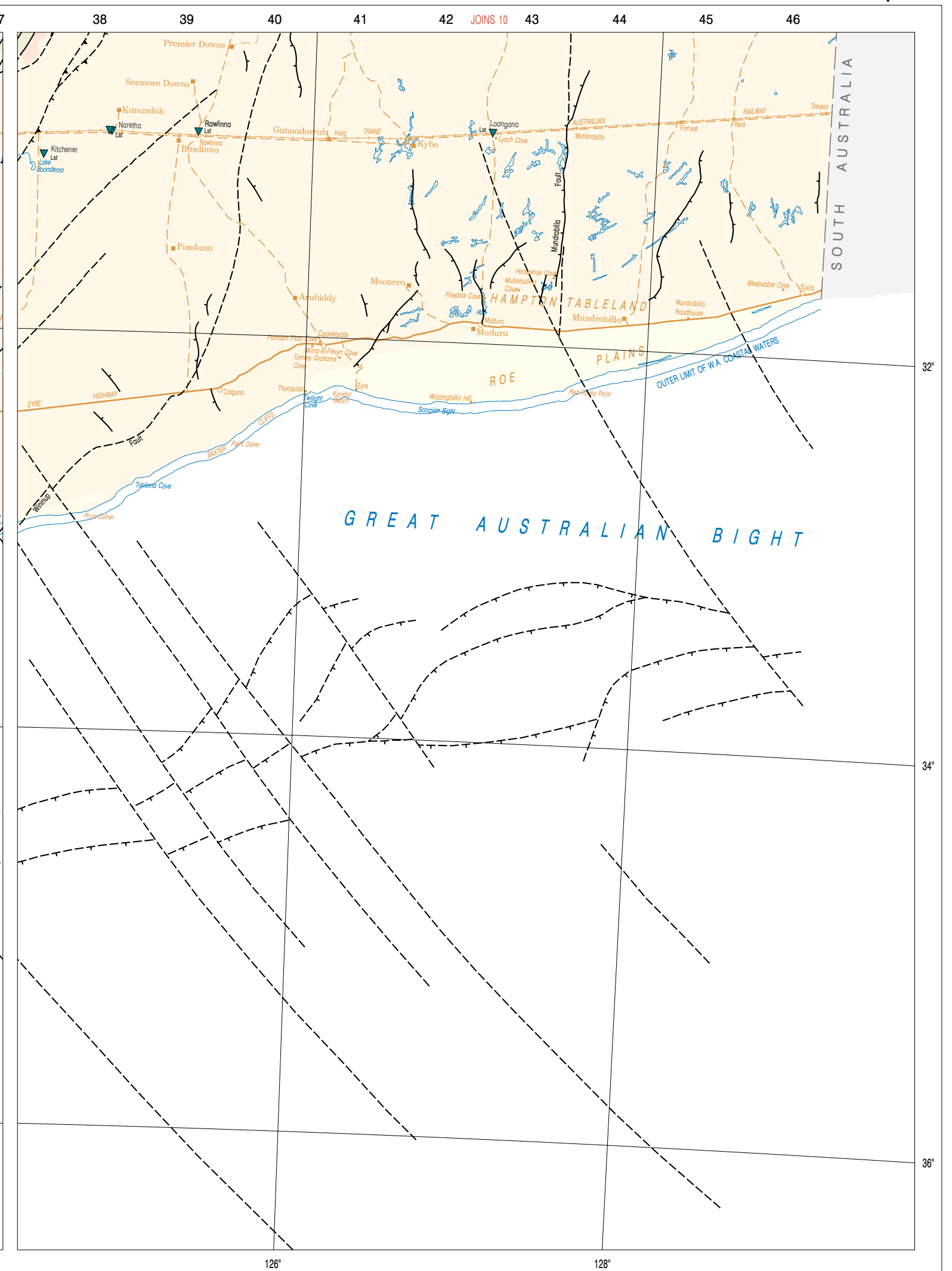
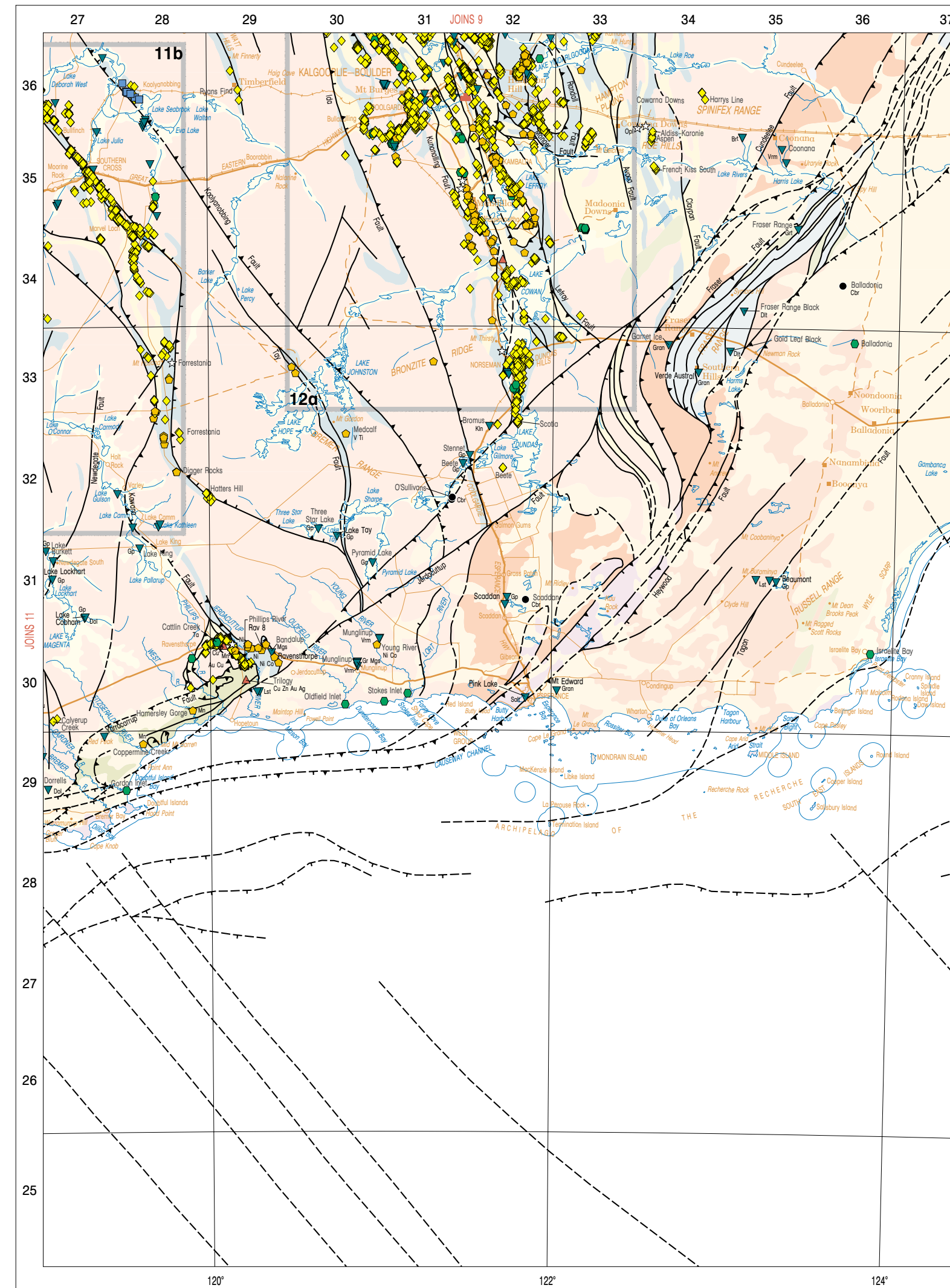
Mount Magnet 8d

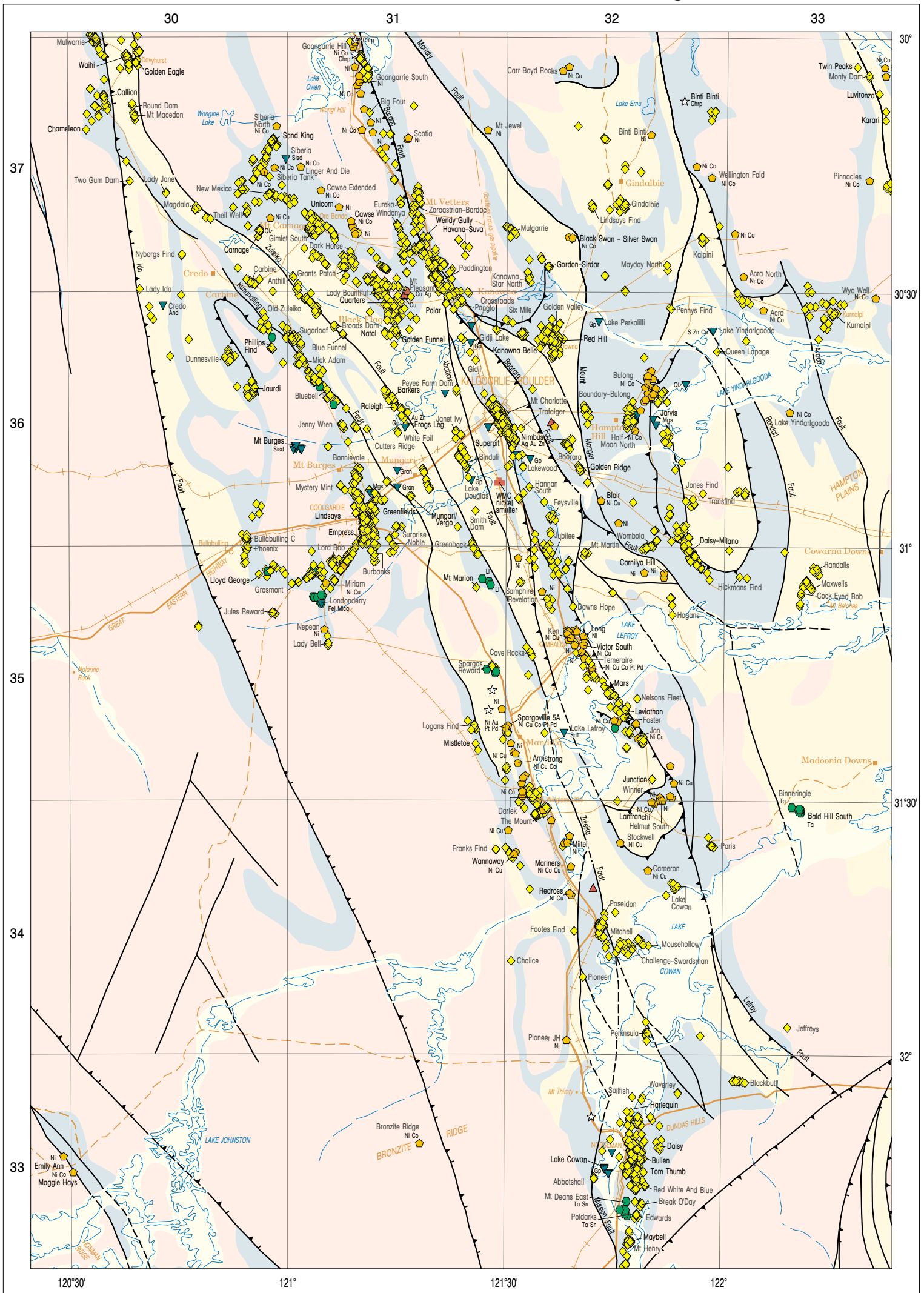















MINERAL INDEX

Site	Commodity	Company	Stage	Map	Ref.	Site	Commodity	Company	Stage	Map	Ref.
	PRECIOUS MINERAL					Bartus	Au	273	o	8d	2441
Argyle	Dmd	525	o	2	4564	Batavia	Au		h	9b	3139
Aries	Dmd	504, 618, 520	c	2	4164	Bayleys Island	Au	579	c	8b	2544
Ashmore	Dmd	590, 420,	c	2	4369	Beasley Creek	Au	484, 381, 243	c	9b	3340
		525, 155				Beatons Creek	Au	661, 633, 136	c	5	2954
Beta Creek	Dmd	590, 525,	u	2	4369	Beete	Au	465	c	12	3232
		155, 420				Bellchambers	Au	630	u	8	2741
Binti Binti	Chrp	73	o	12a	3237	Bellevue – Sir Samuel	Au	558, 317	c	9a	3042
Bow River	Dmd	138	c	2	4664	Belvedere	Au, Ag		h	4	2152
Boyce Creek	Chrp	62	o	9b	3238	Ben Hur	Au	665	u	9b	3341
Byro Opal	Opl		h	8	2145	Bertha Peak	Au	342	c	2	4461
Calwynyardah	Dmd	327	u	2	3861	Big Bell	Au	273	c	8c	2443
Chalby Chalby	Qtzr	33, 35	u	4	2148	Big Four	Au	484	u	12a	3137
Cowarna Downs	Opl	96, 494	c	12	3335	Big Sarah	Au		h	4	2251
Ellendale 4	Dmd	327, 258	u	2	3862	Big Tree	Au	422, 224	u	5	3354
Ellendale 9	Dmd	327, 258	o	2	3862	Bills Find	Au	425	c	9a	3044
Forrestania	Tur	272	c	12	2833	Bindah	Au	382	u	9b	3439
Gascoyne	Qtza	571	o	4	2149	Binduli	Au	484, 147	c	12a	3136
Injinu Hills	Qtzr	651	o	4	2148	Birthday	Au	294	o	11b	2636
Kavir Downs	Osto	377	c	4c	2655	Black Kite	Au	299, 261	u	9	3039
Little Gap Well	Mal	443	c	8b	2544	Blackburn–Badgebup	Au	254	c	11	2430
Liveringa	Dmd	694	u	1	3662	Blackbutt	Au	111, 679, 159	u	12a	3333
Mooka	Clc	66	o	8	1848	Blue Bar	Au	269	c	4	2855
Mt Brockman	Jasp	614	o	4	2353	Blue Funnel	Au	241	c	12a	3136
Mt Deverell	Vrs	66	c	8	2548	Blue Haze	Au	575, 630, 634,	c	11b	2833
Mt Percy Airstrip	Dmd	437	u	2	3862			166			
Mt Wynne Creek	Dmd	34, 327	u	2	3862	Blue Spec	Au	79	c	5	2954
Mundong Well	Qtza	35	u	4	2051	Blue Vein	Au	575, 503	c	11b	2833
Niobe	Dmd	504, 618, 520	u	2	4164	Bluebell	Au	110, 577	c	12a	3136
Pear Creek Jade	Chrt	492	o	4	2856	Bluebird	Au	579	c	8b	2544
Pit 57	Dmd	164, 34	u	2	3863	Boddington	Au, Cu	425, 15, 422	c	11	2132
Proto-Ord	Dmd	31, 107, 372	u	2	4666	Bombay	Au	50, 193, 682	c	8	2342
Pteropus	Dmd	590, 420,	u	2	4368	Bonnievale	Au	366	u	12a	3136
		525, 155				Boomerang–Merolia	Au	473	c	9b	3440
Roy Hill	Jasp	572	o	5	2953	Boorara	Au	273, 490, 418	u	12a	3236
Seppelt	Dmd	590, 420,	o	2	4369	Bottle Dump – Tuckanarra	Au	579	c	8b	2543
		525, 155				Boundary – Dingo Range	Au	36	u	9a	3143
Snowy Mount	Jasp	66	o	4	2551	Boundary–Bulong	Au	690, 553	u	12a	3236
Walgidee Hills	Dmd	163	u	2	3861	Bounty	Au	575, 503	c	11b	2833
Warrawanda Creek	Chrp	209	c	4d	2851	Bourkes Find	Au	579	u	8b	2644
Warriedar	Tur	656	o	8	2339	Break O’Day	Au		h	12a	3233
Wonder Well	Brle	440, 353	c	9	3038	British Hill	Au	489, 299, 589,	c	11b	2834
								625			
	PRECIOUS METAL					British King	Au	247, 250	c	9a	3142
Abbotshall	Au	333	c	12a	3233	Broads Dam	Au	603	c	12a	3136
Achilles	Au	575, 634, 166,	c	11b	2735	Broken Hill	Au		h	9b	3338
		630				Bronzewing	Au	642	c	9a	3143
Ada H – Pig Well	Au		h	9b	3140	Budgie	Au	58, 252	o	8a	2847
Admiral Hill	Au	145, 665, 575	u	9b	3340	Bugeye	Au	233	c	8	2240
Albury Heath	Au	106	u	8b	2644	Bulchina	Au	630	c	8	2741
Aldiss–Karonie	Au	484, 517, 195,	c	12	3435	Bulgera	Au	58, 252	o	8a	2847
		55				Bullabulling C	Au	312, 257	c	12a	3036
Alicia	Au	176, 653, 358,	c	9b	3240	Bullen	Au	111, 679, 159	o	12a	3233
		115				Bulletin	Au	251	o	9a	2944
Alliance	Au	204, 610, 99	c	8b	2543	Bulletin	Au	153	u	8	2741
Amphitheatre–Xanadu	Au	422, 475	c	4	2451	Bulletin	Au	269	c	5	2956
Anglo Saxon – Pinjin	Au	261, 638	c	9b	3437	Bullseye	Au	186, 299, 599	c	8	2738
Anthill	Au	484	c	12a	3137	Bungarra	Au	36	u	9a	3143
Apollo	Au	425, 276	u	8	2147	Burbanks	Au	404, 281	u	12a	3135
Apollo	Au	58, 252	o	8a	2847	Burgess Find	Au	567	c	11	2634
Apollo Hill	Au	138, 208, 19	u	9b	3239	Burtville East	Au	527	c	9b	3440
Area 7B	Au	425	o	9a	3045	Bustler Well	Au	4	u	4	2248
Aspen	Au	484, 517, 195,	u	12	3435	Butcher Well	Au	575	c	9b	3339
		55				Caledonian	Au	579	c	8b	2544
Attila–Yamarna	Au	26, 687	u	9	3641	Caledonian	Au	251	c	9a	2944
Aurora	Au	85	c	9	2837	Callion	Au	147, 55, 255	o	12a	3037
Auroria – North Shaw	Au	269	c	4c	2755	Calyerup Creek	Au	508	u	11	2730
Baldock	Au	299, 512, 674	o	9	2939	Camel–Withnell	Au	509, 97	u	4b	2556
Bamboo Creek	Au	269	c	5	2956	Cams–Miranda	Au	85, 317, 239,	c	9a	3042
Banderol	Au	579	c	8b	2543			413			
Baneygo	Au	425, 315, 227,	c	9b	3342	Carbine	Au	484	c	12a	3037
		300				Carlow Castle	Au	345	u	4	2356
Bangemall Mining Centre	Au		h	4	2149	Carnage	Au	53	o	12a	3037
Bannockburn	Au	85, 317, 239,	c	9a	3041	Carnation	Au	607, 595	o	8	2439
		413				Cashmans Bore	Au	218	u	8	2646
Barkers	Au	484, 232	o	12a	3136	Cassidy	Au	236, 476, 349	c	8	2647
Barnicoat	Au	145, 575, 665	c	9b	3340	Caustons	Au	666	c	8c	2543


Site	Commodity	Company	Stage	Map	Ref.	Site	Commodity	Company	Stage	Map	Ref.
Cave Rocks	Au	239	c	12a	3235	Elliot	Au	425	c	9a	3045
Centenary	Au	58	o	9a	3142	Elvire River	Au	295	u	2	4561
Chalice	Au	97	c	12a	3234	Emancipator South	Au	71	o	9b	3141
Challenge–Swordsman	Au	49, 97, 254, 424, 679	c	12a	3234	Emerald Reward	Au	499	u	8	2241
Challenger	Au	642	c	9a	3042	Empire–Barwidgee	Au	425	c	9a	3044
Chameleon	Au	147, 55, 255	o	12a	3037	Empire–Lawlers	Au	58	c	9a	3041
Champion	Au	575, 55, 164, 12	c	9b	3139	Empress	Au	404, 281	o	12a	3136
Channings	Au	245	c	9a	2844	Emu	Au	239	o	9a	3041
Chapmans Reward	Au		h	9	3542	Emu – Bottle Creek	Au	346	o	9	2939
Cheritons	Au	575, 594	u	11b	2834	Ennuin	Au	84	u	11b	2636
Chieftain	Au	273	c	8c	2443	Erlistoun	Au	425, 315, 300, 227	u	9b	3342
Childe Harold	Au	484, 58	c	9b	3340	Eureka	Au	553, 311, 533, 547	c	12a	3137
Christmas Well	Au	425, 315, 300, 227	c	9b	3342	Euro	Au	145, 665, 575	u	9b	3340
Chunderloo	Au	20	u	8b	2544	Evanston	Au	282, 620	c	8	2738
City Of Chester	Au	273	u	8c	2443	Fairylane	Au	58	o	9a	3041
City Of Melbourne	Au	368	c	8	2241	Fallows Field	Au	422, 224	c	5	3354
Claudius–Agnew	Au	239	o	9a	2941	Federal Flag	Au	484	u	9b	3340
Cock Eyed Bob	Au	574, 422, 196, 484	c	12a	3335	Feysville	Au		h	12a	3236
Cockburn – Mt McClure	Au	642	c	9a	3043	Fieldings Gully	Au	269	u	4	2855
Coles	Au	261, 638	u	9b	3437	First Hit	Au	223, 57	c	9	3038
Comet	Au	273	u	8c	2542	Five Mile Well	Au	579	c	8b	2644
Coodardy	Au	347	u	8	2443	Flying Pig	Au	575, 630, 634, 166	c	11b	2834
Copperhead	Au	575, 634, 166, 630	c	11b	2736	Footes Find	Au	49, 97, 254, 581, 424	c	12a	3234
Copperhead	Au	164, 55, 12, 596	u	9b	3139	Forgotten	Au		h	9a	3242
Corboys Find	Au	253, 501, 467	u	9a	3043	Forrestania	Au	94	c	12	2832
Corinthia	Au	575	c	11b	2735	Fortnum	Au	236, 349, 476	c	8	2547
Cork Tree Well	Au	665	c	9b	3341	Fortuna	Au	386, 659	u	11b	2834
Cornishman	Au	575, 630, 634, 166	o	11b	2735	Franks Find	Au	49, 97, 631, 581, 424	u	12a	3134
Cosmo	Au		h	9	3442	Frasers	Au	575, 634, 630, 166	c	11b	2735
Cosmopolitan–Kookynie	Au	164, 55, 12, 596	c	9b	3139	French Kiss South	Au	484, 517, 55, 195	u	12	3435
Coxs Find	Au	197	c	9b	3341	Frodo	Au	407, 274	c	9	2837
Coyote	Au	601	o	6	4658	Frogs Leg	Au	394, 167	o	12a	3136
Crimson Bell	Au	575	u	9b	3339	Gabanthintha	Au	579	c	8b	2644
Crossroads	Au	309, 147, 687	u	12a	3136	Gidgee	Au, Ag	345, 40, 491	o	8	2743
Cullelli	Au	579	c	8b	2543	Gidji	Au	484, 543, 341, 201	u	12a	3136
Cutline Well	Au	425, 315, 227, 300	c	9	3342	Gilbeys	Au	50, 193, 682	c	8	2342
Cutters Ridge	Au	110, 484, 394	u	12a	3136	Giles	Au	147, 55, 255	o	9	3038
Daffodil	Au	179, 104	o	8	2439	Gilt Edge	Au	666	c	8c	2543
Daisy	Au	111, 159, 679	o	12a	3233	Gimlet South	Au	484	c	12a	3137
Daisy Queen	Au	58	c	9a	3041	Gindalbie	Au		h	12a	3237
Daisy–Milano	Au	476, 430, 78	o	12a	3235	Glendower North	Au	575, 14	c	11b	2735
Darcys	Au	437	u	2	4461	Gnows Nest	Au	437	u	8	2240
Dark Horse	Au	484	c	12a	3137	Golden Crown	Au	273	c	8c	2443
Darlek	Au	389	c	12a	3235	Golden Delicious	Au	15	u	9b	3339
Darlot	Au	58	o	9a	3142	Golden Eagle	Au	661	u	5	2954
Dawns Hope	Au	273	c	12a	3235	Golden Eagle	Au	147, 55, 255	o	12a	3037
Deep South	Au	575	o	9b	3438	Golden Funnel	Au	484	o	12a	3136
Deflector–Gullewa	Au, Cu	60	c	8	2140	Golden Orb	Au	299	u	8	2737
Desdemona	Au		h	9b	3139	Golden Ridge	Au	273	o	12a	3236
Desert Dragon	Au	425, 679	u	9a	3045	Golden Treasure	Au	273	o	8d	2442
Devilins Reward	Au	458, 64	c	11b	2735	Golden Valley	Au	484	c	12a	3236
Devon–Linden	Au	238	u	9b	3339	Golden Wings	Au	50, 193, 682	c	8	2342
Diorite Queen	Au		h	9b	3140	Gordon–Sirdar	Au	55	o	12a	3237
Donnybrook	Au	508	u	11a	2030	Gossan Hill	Ag, Au	233, 425	u	8	2240
Double A	Au	355, 76, 487	c	9a	3141	Gourdis	Au	425	o	9a	3044
Dragon	Au	642	c	9a	3142	Granny Smith	Au	484, 58	c	9b	3340
Dry Creek	Au	578	c	2	4562	Granny Venn	Au	505, 484	c	9b	3138
Duffers	Au	14	c	2	4461	Grants Patch	Au	484	c	12a	3137
Dunbar	Au		h	9a	3043	Great Banjo	Au	283	c	9b	3338
Dunnesville	Au		h	12a	3036	Great Bingin	Au	458, 192	c	11b	2736
Durack	Au	236, 252	u	8	2646	Great Victoria	Au	575, 166, 634, 630	c	11b	2834
Eaglehawk	Au	369	c	8c	2543	Great Zig Zag	Au		h	9a	2944
Earl Grey	Au	575, 503	c	11b	2833	Green Lode	Au	273	o	8d	2441
Edinborough Castle	Au		h	9b	3440	Greenback	Au	273	c	12a	3136
Edjudina	Au	575	c	9b	3338	Greenfields	Au	281, 404	o	12a	3136
Edwards	Au		h	12a	3233	Griffins Find	Au	47	c	11	2531
Eelya	Au	666	c	8c	2543	Grosmont	Au	37, 273, 580, 564	c	12a	3135
Eidelweiss	Au	591	c	4	2854	Gum Creek	Au	225, 281	c	8	2843
Eiger	Au	579	c	8b	2544	Gwalia North	Au	575	u	9b	3140
Elizabeth Hill	Ag	184, 345, 185	c	4	2255	Hannan South	Au	147, 320	c	12a	3236
Elk	Au	400, 210	o	8d	2441						

Site	Commodity	Company	Stage	Map	Ref.	Site	Commodity	Company	Stage	Map	Ref.
Harbour Lights	Au	575	c	9b	3140	Lady Harriet	Au	535	c	9b	3138
Harbour Lights South	Au	261, 638	u	9b	3437	Lady Ida	Au	558, 484	u	12a	3037
Harlech	Au	575	c	9b	3140	Lady Irene	Au	535	c	9b	3038
Harlequin	Au	111, 679, 159	o	12a	3233	Lady Jane	Au	484	c	12a	3037
Harmony	Au	58, 525	c	8	2646	Lady Shenton	Au	535	c	9b	3138
Harrys Line	Au	158	u	12	3436	Lady Smith	Au	437	u	9b	3140
Hatters Hill	Au	209	c	12	2832	Lady Susan	Au	652	u	9b	3240
Havana–Suva	Au	484	o	12a	3137	Lake Cowan	Au	273, 15	c	12a	3234
Hawk Nest Well	Au	616	c	9b	3340	Lake Ned	Au	575, 503	u	11b	2833
Hedges	Au	425, 15, 422	c	11	2132	Lalla Rookh	Au	269	c	4c	2755
Henry Ward	Au	425	c	9a	3045	Lancefield	Au	484, 381, 243	c	9b	3340
Hibernian–Egerton	Au	426, 48, 441	c	8	2448	Lancefield North	Au	484, 381, 243	c	9b	3340
Hickmans Find	Au	267	u	12a	3335	Landed At Last	Au	575	u	9b	3339
Highway – Mt Gibson	Au	459, 58	c	8	2338	Lauriston–Duketon	Au		h	9	3342
Hill 50	Au	273	o	8d	2441	Learys Lament	Au	522	c	11b	2734
Hill End	Au		h	8c	2542	Leinster	Au	170	c	9a	3042
Hill Proprietary	Au	437	c	9b	3240	Lenneberg	Au	575	c	11b	2735
Hillside Well	Au	484, 58	u	9b	3340	Leonardo–Raeside	Au	416, 629	u	9b	3140
Hogans	Au	642, 322	u	12a	3235	Leviathan	Au	239	o	12a	3235
Holleton	Au	522	u	11b	2734	Lewis	Au	416	o	9b	3240
Homeward Bound	Au	405	o	4	2855	Lindsays	Au	281, 404	o	12a	3136
Homeward Bound	Au	484, 238	u	9b	3240	Lindsays Find	Au	108, 612	c	12a	3237
Hopes Hill	Au	575	c	11b	2735	Livingstones Find	Au	410, 318, 498, 693	u	8	2446
Horse Well	Au	425	u	9	3046	Lloyd George	Au	563	o	12a	3035
Houtanui	Au	576	u	9	3242	Logans Find	Au	56	c	12a	3135
Ida H	Au	145, 575, 665	c	9b	3440	Lord Bob	Au	37, 273, 564, 580	c	12a	3135
Ingliston	Au	579	o	8b	2644	Lord Henry	Au	630	u	8	2841
Innuendo	Au	381, 484, 243	u	9b	3340	Lotus	Au	642	c	9a	3043
Iron Clad	Au	1	u	8	2743	Lounge Lizard	Au	575, 503	c	11b	2833
Iron King	Au	153	u	9b	3140	Lowlands	Au	1	u	9a	3143
Iron Stirrup	Au	362	c	4c	2655	Lubra Queen	Au	575, 164, 55, 12	c	9b	3139
Ives End	Au		h	9	3543	Luvironza	Au	575	o	9b	3337
Janet Ivy	Au	484, 298	u	12a	3136	Lynas Find – Main Hill	Au	362	c	4c	2655
Jarvis	Au	340	o	12a	3236	Lyndon Station	Au	360	c	4	1951
Jasper Hill	Au	575	c	9b	3140	Mad Dog	Au	575	u	9b	3338
Jasper Hills – Fish	Au	15	u	9	3539	Magdala	Au	414	c	12a	3037
Jaurdi	Au	506, 313	o	12a	3036	Maid Marion	Au	579	u	8	2645
Jeffreys	Au	679	u	12a	3334	Main Road	Au	317, 565, 234	c	9a	3042
Jenny Wren	Au	55, 231	c	12a	3136	Mainland	Au		h	8c	2442
Jillawarra	Au		h	8	2445	Maitland	Au		h	8	2546
Jimblebar	Au		h	4d	2951	Malcolm	Au	194, 542	h	9b	3240
Jinx	Au	273	o	8d	2441	Malcolm	Au	194, 542	h	9b	3240
Joker	Au		h	8	2241	Malcolm	Au	194, 542	c	9b	3240
Jones Find	Au	273	u	12a	3236	Maria	Au	85, 317, 413, 239	u	9a	3042
Joyners Find	Au	352	o	9a	2844	Mars	Au	239	o	12a	3235
Jubilee	Au	273	c	12a	3235	Marvel Loch South	Au	575, 166, 634, 630	o	11b	2735
Jubilee	Au	437	c	2	4461	Mary River	Au	437	c	2	4461
Jubilee	Au	484, 58	c	9b	3339	Matilda Group	Au	251	c	9a	2944
Jules Reward	Au	629	c	12a	3035	Maxwells	Au	574, 196, 422, 484	c	12a	3335
Julie–Retaliation	Au		h	8	2339	Maybell	Au	371, 660, 468, 220	o	12a	3233
Junction	Au	239	o	12a	3235	Maybelle	Au	579	c	8b	2543
Jundee Main	Au	425	o	9a	3045	Mayday North	Au	147	c	12a	3237
Jungle Well	Au	85, 317, 413	c	9b	3041	McGrath	Au	575	c	9b	3140
Jupiter	Au	58, 388	c	9b	3340	McPhees	Au	362	c	4c	2655
Just In Time	Au	495	u	9b	3340	McTavish	Au	55, 265, 12	u	9b	3139
Kalpini	Au		h	12a	3237	Mercury Hill	Au	362	u	4c	2755
Kangaroo Bore	Au	15, 427, 181	u	9b	3339	Mertondale 1–4	Au	416	c	9b	3240
Kanowna Belle	Au	484	o	12a	3236	Mertondale 5	Au	416	c	9b	3240
Kanowna Star North	Au	422, 611, 151	u	12a	3237	Mick Adam	Au	484	c	12a	3136
Karari	Au	575	o	9b	3337	Mickeys Find	Au, Ag	269	o	4c	2755
Keillor	Au	58, 252	c	8a	2847	Midway	Au	459, 58	c	8	2338
Kelly Star	Au	575, 634, 630, 166	u	11b	2834	Mikado	Au	158	c	9b	3440
Keringal	Au	484, 58	c	9b	3440	Mikhaburra	Au	579	c	8	2645
King Brown	Au	299	u	8	2737	Mindoolah	Au	437	c	8	2344
King Of Creation	Au	665	c	9b	3341	Minjar	Au	233	c	8	2240
Kingfield	Au	142, 278	u	8b	2543	Minyari Hill	Au	422, 224	u	5	3355
Kingfisher	Au	345, 40, 491	c	8	2743	Missing Link – Niagara	Au	55, 164, 12, 596	u	9b	3139
Kirkalocka	Au	193, 575	o	8	2440	Mistletoe	Au	605	o	12a	3135
Klondyke	Au	458	u	5	2855	Mitchell	Au	49, 97, 631, 424, 194	c	12a	3234
Kohinoor	Au	579	c	8b	2543	Monty Dam	Au	575	c	9b	3337
Kookaburra	Au	58, 237	u	6	4658	Moriarty	Au	283, 276	u	9b	3138
Kurara	Au	579	c	8b	2543						
Kurnalpi	Au		h	12a	3336						
Kyarra	Au	337, 497	o	8	2545						
Labouchere	Au	236, 349, 476	c	8	2547						
Lady Bell	Au	37, 273, 564, 580	u	12a	3135						
Lady Bountiful	Au	437	c	12a	3136						
Lady Gladys – Davyhurst	Au	147, 55, 255	o	9	3038						





Site	Commodity	Company	Stage	Map	Ref.	Site	Commodity	Company	Stage	Map	Ref.
Mosquito Creek	Au	222	c	5	2954	Panhandle	Au	437	u	9	2839
Mountain Maid	Au		h	4	2555	Pantomine	Au	680	u	8d	2441
Mountain Queen	Au	575, 166, 630, 634	c	11b	2735	Panton Sill	Pt, Pd, Au, Ni, Cu	485	c	2	4462
Mousehollow	Au	49, 97, 631, 424, 194	u	12a	3234	Paradise Bore	Au	564	u	9	2840
Moyagee	Au		h	8	2442	Paris	Au	239	c	12a	3234
Mt Bradley	Au	75	c	2	4461	Parker Range	Au	546, 67	u	11b	2834
Mt Charlotte	Au	425, 58	c	12a	3136	Parmelia	Au	642	c	9a	3042
Mt Clement	Au	445, 470	u	4	2152	Patricia	Au	98	c	9b	3438
Mt Davis	Au	575	u	9b	3140	Paulsens	Au	445, 470	o	4	2152
Mt Dimer	Au	287, 691	c	9	2837	Paynesville	Au		h	8	2641
Mt Dockrell	Au	419	c	2	4360	Peak Hill	Au	58, 525	c	8	2646
Mt Eureka	Au		h	9a	3244	Pelican	Au	58, 252	o	8a	2847
Mt Fingall	Au	273	c	8c	2443	Peninsula	Au	343	c	12a	3234
Mt Fisher	Au	58	c	9a	3144	Penny West	Au	240	c	8	2640
Mt Henry	Au	333	c	12a	3233	Pennys Find	Au	30, 537	u	12a	3236
Mt Holland	Au	575	c	11b	2833	Penola	Au	575	u	9b	3338
Mt Ida	Au	280	u	9	3039	Perseverance – Grants Creek	Au	463	u	2	4462
Mt Joel	Au	642	u	9a	3143	Peyes Farm Dam	Au	298, 76	u	12a	3136
Mt King – Marda	Au	299	u	8	2738	Phillips Find	Au	57	o	12a	3036
Mt Macedon	Au	147, 55, 255	c	12a	3037	Phillips River	Au	610, 480	u	12	2930
Mt Marion	Au	273	o	12a	3135	Phoenix	Au	312, 257	c	12a	3035
Mt Martin	Au	273	c	12a	3235	Picnic	Au	437	u	9b	3240
Mt Marven	Au	484, 388	c	9b	3340	Pilot	Au	630	c	11b	2735
Mt Olympus	Au	564	c	4	2451	Pinnacles	Au	437	u	12a	3337
Mt Padbury	Au	143	u	8	2546	Pinnacles	Au	85, 317, 413, 239	u	9a	2941
Mt Palmer	Au	575	u	11b	2835	Pioneer	Au	49, 97, 254, 631, 424	u	12a	3234
Mt Pleasant	Au	58, 525	c	8	2646	Pioneer	Au	513, 608	o	11b	2736
Mt Rankin	Au	575, 695	c	11b	2735	Pipeline Bore	Au	60	c	8	2140
Mt Redcliffe	Au	437	c	9b	3241	Plutonic	Au	58, 252	o	8a	2747
Mt Remarkable South	Au		h	9b	3239	Polar	Au	484	o	12a	3136
Mt Stirling	Au		h	9b	3140	Pomme d'Or	Au	437	c	9a	2944
Mugga King	Au	424, 478	u	8	2140	Porphyry	Au	575	c	9b	3338
Mugs Blow	Au		h	8	2240	Poseidon	Au	49, 97, 424, 679, 631	c	12a	3234
Mulga Plum	Au		h	9b	3139	Prickleys	Au	58, 252	c	8a	2847
Mulga Queen	Au	576	u	9	3342	Prohibition	Au	579	o	8b	2644
Mulgabbie	Au	124, 387, 438	c	9b	3337	Prospero	Au	484	u	9b	3140
Mulgarrie	Au	484, 252	c	12a	3237	Puzzle	Au	55, 164, 12, 596	c	9b	3239
Mulla Mulla	Au	579	u	8b	2544	Pykes Hollow	Au	675	c	9b	3339
Mulwarrie	Au	288	c	12a	3037	Quarters	Au	484	o	12a	3136
Munarra Gully	Au	374	c	8b	2544	Queen Lapage	Au	147	c	12a	3236
Mungari/Vergo	Au	640	o	12a	3136	Queen Of The May	Au	575	u	9b	3339
Munni Munni	Pt, Pd, Rh, Au, Ni, Cu	359, 276	u	4	2255	Radio	Au	575, 244	c	11b	2736
Mystery Mint	Au	281, 147	c	12a	3136	Rainbow	Au	575	c	9b	3140
Nambi	Au	437	c	9b	3241	Raleigh	Au	484, 232	o	12a	3136
Natal	Au	484	o	12a	3136	Randalls	Au	574, 422, 196, 484	c	12a	3335
Nelsons Fleet	Au	679	u	12a	3235	Randwick Hill	Au	652	u	9b	3240
Nevoria	Au	575, 166, 634, 630	c	11b	2834	Range Well	Pt, Pd, Au, Cr	575, 388, 178, 148	u	8	2444
New Holland	Au	58	o	9a	2942	Red Hill	Au	484, 252	o	12a	3236
New Italy	Au		h	11b	2736	Red October	Au	575	c	9b	3339
New Mexico	Au	558, 237	c	12a	3037	Red White And Blue	Au	603	c	12a	3233
New Orient	Au	109	c	8	2442	Redbrook – Wallbrook Hill	Au	309, 147	c	9b	3338
New Orleans	Au	558, 317	c	9a	3042	Redcastle	Au		h	9b	3240
Newfield	Au	423, 613, 246	o	8	2637	Reichelt Find	Au	425, 315, 300, 227	c	9b	3341
Nicholsons Find	Au	32	o	2	4361	Reids Ridge	Au	230	c	8	2339
Nickol River	Au	86, 134, 534	u	4	2256	Revelation	Au	273	c	12a	3235
Nil Desperandum – Burtville	Au	145, 575, 665	c	9b	3440	Riccaboni	Au	576	u	9	3342
Nimary	Au	425	o	9a	3045	Riverina	Au	223, 57	c	9	3038
Nimbus	Ag, Au, Zn	490	o	12a	3236	Rose Of England	Au	378	u	8c	2443
NOA 2	Au	204, 610, 99	o	8b	2543	Rosemont	Au	425, 315, 300, 227	u	9b	3342
Noble	Au	273	c	12a	3136	Rothsay	Au	60, 112, 618	c	8	2239
Normay	Au	269	c	4c	2755	Round Dam	Au	147, 55, 255	c	12a	3037
North Ironcap	Au	575, 503	u	11b	2833	Royal Standard – Yuin	Au		h	8	2142
Nyborgs Find	Au	32	c	12a	3037	Rubicon	Au	273	c	8c	2443
Old Camp Bore	Au	394, 31	u	9a	3045	Ruby Queen	Au	113, 46, 694	c	2	4461
Old Peculiar	Au	425, 315, 227, 300	c	9b	3342	Ruby Well	Au		h	8	2646
Old Zuleika	Au	484	c	12a	3136	Ryans Find	Au		h	12	2936
Omega	Au	345, 491, 40	c	8	2744	Safari	Au	575	o	9b	3338
Orient Well	Au	55, 164, 12, 596	c	9b	3139	Sailfish	Au	111, 159, 679	u	12a	3233
Orient Well	Au	58, 252	c	8a	2847	Salmon	Au	58, 252	c	8a	2847
Paddington	Au	484	c	12a	3137	Samphire	Au	273	c	12a	3235
Paddys	Au	579	c	8b	2543	Sand King	Au	558, 484	o	12a	3037
Paddys Flat	Au	579	c	8b	2644						
Palm Springs	Au	113, 46, 694	c	2	4461						
Panglo	Au	484	c	12a	3136						


Site	Commodity	Company	Stage	Map	Ref.	Site	Commodity	Company	Stage	Map	Ref.
Sand Queen	Au	514, 187	c	9b	3138	Waihi	Au	147, 55, 255	o	12a	3037
Sandpiper	Au	58, 237	u	6	4658	Wallaby	Au	484, 58	o	9b	3340
Sandstone North	Au	630	u	8	2742	Wanganui	Au	579	c	8b	2544
Saratoga	Au	459, 58	c	8	2338	Waugh	Au	564	c	4	2451
Scheelite	Au	1	c	8	2743	Waverley	Au	437	c	12a	3233
Scotia	Au	111, 679, 159	c	12	3233	Webbs Patch	Au	273	u	8c	2542
Second Fortune	Au	269	c	9b	3339	Websters Find	Au	665	u	9b	3240
Secret Creek	Au	507	c	4	2350	Wedge	Au	484, 381, 243	c	9b	3340
Severn	Au	575	u	9b	3140	Wedgetail 1–2	Au	58, 252	o	8a	2847
Sharks Gully	Au	615, 662	c	4	2855	Weerianna	Au	58, 425, 442	u	4	2356
Sherwood	Au	666	c	8c	2543	Wendy Gully	Au	484	o	12a	3137
Sickle	Au	145, 575, 665	u	9b	3440	West Quest	Au	575, 503	u	11b	2833
Silverstone South	Au	233	c	8	2240	Western Queen	Au	50, 193, 682	c	8	2342
Six Mile	Au	484	c	12a	3236	Western Shaw	Au	437	c	4	2754
Slaughter Yard	Au	85, 317, 413, 239	c	9a	3041	Westonia	Au	672, 500, 354	o	11	2635
Slav Well	Au	1	u	9a	3144	Westralia – Mt Morgans	Au	484, 388	c	9b	3340
Slinky Hill	Au	437	u	2	4562	Whisper	Au	381, 484, 243	o	9b	3340
Smith Dam	Au	273	u	12a	3136	White Foil	Au	394, 484	c	12a	3136
Snake Well	Au	234	u	8	2142	White Well	Au	666	u	8c	2543
Snook	Au	345, 40, 491	c	8	2743	Wilga Hill	Au	568	u	9b	3439
Soanesville	Au	437	c	4	2755	Wilgeena	Au	58, 198	c	8	2646
Songvang	Au	239	o	9a	2941	Williamson	Au	425	u	9a	2944
Sons Of Gwalia	Au	575	c	9b	3140	Wilson's Patch	Au	97, 323, 221	u	9b	3141
Southern Star	Au	575, 166, 634, 630	c	11b	2834	Wiltorpe	Au	236, 349, 476	c	8	2546
Spargos Reward	Au	85	c	12a	3135	Wiluna West	Au	251	o	9a	2944
St George	Au	273	o	8d	2441	Windanya	Au		h	12a	3137
Star Of Mangaroon	Au, Pb, Ag	216, 658, 63, 417	c	4	2050	Wingina Well	Au	156	u	4	2656
Star Of The Range	Au	575, 331, 130	c	11b	2834	Wombola	Au	8	c	12a	3236
Star Of The West	Au		h	4	2251	Wonder	Au	575	c	9b	3141
Station Peak	Au		h	4	2555	Yalgoo Queen	Au		h	8	2241
Stray Shot – Mallina	Au		h	4b	2556	Yandicoogina Centre	Au		h	5	2955
Success	Au	642	c	9a	3042	Yarawindah Brook	PGE	437	u	11	2135
Sugarloaf	Au	472, 281	c	12a	3136	Yarri	Au	283	u	9b	3338
Sunrise Dam	Au	15	o	9b	3339	Yellow Aster	Au	317, 565, 234	u	9a	3042
Superpit	Au	425, 58	o	12a	3136	Yellowdine North	Au		h	11b	2835
Surprise	Au	85, 3	c	12a	3136	Yerilla	Au		h	9b	3239
Swincers	Au	370	u	9b	3341	Yilgarni Castle	Au	283	c	9b	3338
Talga Talga	Au	154	c	4	2855	Yilgarni Queen	Au	187, 439	u	9b	3338
Tambourah	Au		h	4	2754	Yilgarn Star	Au	575, 630, 634, 166	c	11b	2834
Tampia Hill	Au	302	u	11	2533	Youanmi	Au	21	c	8	2640
Tarmoola	Au	575	c	9b	3140	Yunndaga	Au	535	c	9b	3138
Teddy Bear	Au	575, 503	c	11b	2833	Zelica	Au	199	c	9b	3339
Telfer	Au, Cu, Ag	422, 224	o	5	3354	Zone 550	Au	58, 252	c	8a	2747
Temeraire	Au	239	c	12a	3235	Zoroastrian–Bardoc	Au	264	c	12a	3137
The Island	Au		h	8	2442	Aga Khan – Poona	Brlc	491	o	8	2343
The Mount	Au	37	c	12a	3234		STEEL INDUSTRY METAL				
Theil Well	Au	558, 237	c	12a	3037	11 Mile Well	Ni	679	o	9a	3042
Thomson Dome East	Au	425, 406	u	5	3354	Acra	Ni, Co	283, 679	u	12a	3336
Three Rivers	Au	630	u	8	2646	Acra North	Ni, Co	283, 668	u	12a	3337
Thunderbox	Au	356, 267	o	9a	3141	Ant Hill	Mn	285	u	5	3053
Tom Thumb	Au	111, 679, 159	o	12a	3233	Armstrong	Ni	620, 679	o	12a	3235
Tower Hill	Au	575	c	9b	3140	Aubils	Ni, Co	283	u	9b	3239
Toweranna	Au	509, 97	u	4b	2456	Babel	Ni, Cu	679	u	10	4445
Trafalgar	Au	543	c	12a	3236	Balfour Downs	Mn	268	u	5	3052
Transfind	Au	273	c	12a	3336	Balfour Downs South	Mn	268	u	5	3051
Transvaal	Au	575, 166, 630, 634	c	11b	2735	Balla Balla	V	518	u	4b	2456
Treasury	Au	575, 166, 630, 634	c	11b	2735	Barrambie	V, Ti, Fe	514	u	8	2743
Triton–Reedy	Au	579	c	8b	2543	Bee Hill	Mn	481	u	5	3053
Triumph	Au		h	9b	3438	Binti Binti	Ni	283, 679	u	12a	3237
Tuckabianna	Au	666	c	8c	2543	Black Swan – Silver Swan	Ni, Co	404, 451, 670, 668	o	12a	3237
Turtle–Richenda	Au	419	u	2	3963	Blair	Ni	42	o	12a	3236
Twin Hills	Au	241	c	9b	3139	Blatchfords–Coobina	Cr	139	o	4d	2951
Twin Peaks	Au	575	o	9b	3337	Bronzite Ridge	Ni, Co	49	u	12a	3133
Two D	Au	539, 478	c	9b	3139	Buddadoo	V, Ti	306	u	8	2140
Two Gum Dam	Au	147, 55, 255	u	12a	3037	Bulong	Ni, Co	283	c	12a	3236
Two Peaks	Au, Ag, Cu, Pb	216, 658, 417, 63	u	4	2050	Byro East	Ni	692	u	8	2145
Ulysses	Au	575, 355, 164	c	9b	3139	Callie Soak	W	437	u	8c	2443
Vause	Au	425	o	9a	3044	Cameron	Ni, Cu	679	u	12a	3234
Virgin Creek	Au	437	u	4c	2755	Carnilya Hill	Ni	642	o	12a	3235
Vivians	Au	579	c	8b	2644	Carr Boyd Rocks	Ni, Cu	620	c	12a	3237
Vivien	Au	85, 317, 239, 413	c	9a	3042	Cawse	Ni, Co	451, 445, 265	o	12a	3137
Wadgingarra	Au	421	u	8	2241	Cawse Extended	Ni, Co	451, 265, 445	u	12a	3137
						Chris D – Woodie Woodie	Mn	139, 409	o	5	3154
						Cliffs	Ni, Cu	679, 404	u	9a	3043
						Coates	V, Ti, Fe	127	c	11	2134
						Coglia Well	Ni, Co	575	u	9	3539

Site	Commodity	Company	Stage	Map	Ref.	Site	Commodity	Company	Stage	Map	Ref.
Cookes Creek	W	437	u	5	2954	Ravensthorpe	Ni, Co	69, 647,	o	12	2930
Copernicus	Ni, Cu, Co	540, 618,	u	2	4462			357, 188			
		205, 525				Rebecca	Ni, Co	283, 606	u	9b	3337
Coppermine Creek	Mn	437	u	12	2829	Redross	Ni, Cu	389, 128, 172	o	12a	3234
Cosmic Boy	Ni, Cu	668, 575, 461	c	11b	2832	Ripon Hills	Mn	139	u	5	3055
Cosmos	Ni, Cu, Co,	317	o	9a	3042	Rockys Reward	Ni, Cu	679	o	9a	3042
	Pt, Pd					Sally Malay	Ni, Cu, Co	540	o	2	4563
Daybreak	Ni, Cu, Co,	668, 461, 575	u	11b	2833	Scotia	Ni	355, 679	c	12a	3137
	Pt, Pd					Serp Hill – Yakabindie	Ni	679	u	9a	3043
Digger Rocks	Ni, Cu	668, 461, 575	c	12	2832	Sherlock Bay	Ni, Cu, Mag	553	o	4b	2456
Don Well	V, Ti	27	u	4b	2456	Siberia North	Ni, Co	283, 161	u	12a	3037
Double 8	Mn	139, 409	o	5	3154	Siberia Tank	Ni, Co	283, 161	u	12a	3037
Duck Hill	Ni, Co	431, 238	u	9b	3338	Six Mile Well	Mn	437	u	5	2956
Emily Ann	Ni	355, 72	o	12a	2933	Skull Springs	Mn	481	u	5	3054
Enacheddong Creek	Mn	437	u	5	3153	Spargoville 5A	Ni, Cu, Co,	85	o	12a	3235
Eskimo Knoll	Ni	355, 618	u	2	4563		Pt, Pd				
Flying Fox New	Ni	668, 575, 461	o	11b	2833	Stockwell	Ni, Cu	679	u	12a	3234
Foster	Ni, Cu	516, 239	c	12a	3235	Trough Well	Ni, Cu	668, 489	u	11b	2636
Gabanintha	V, Ti	255, 454, 298	u	8b	2644	Unaly	V, Ti	530	u	8	2641
Ghost Rock	Ni, Cu, Co	283	u	9b	3038	Unicorn	Ni	451, 265, 445	o	12a	3137
Goongarrie Hill	Ni, Co	283	u	9b	3137	Victor South	Ni, Cu	295, 270	o	12a	3235
Goongarrie South	Ni	283	u	12a	3137	Waite Kauri	Ni, Co	238	u	9b	3240
Half Moon North	Ni, Co	283	u	12a	3236	Wannaway	Ni, Cu	389, 128, 172	o	12a	3234
Hamersley Gorge	Mn	437	u	12	2830	Waterloo	Ni, Cu, Pd, Pt	355, 76, 298	o	9a	3041
Hannibals	Ni	404, 451, 461,	u	9a	2944	Wedgetail –	Ni	404, 451,	u	9a	2944
		525, 476				Honeymoon Well		461, 525, 476			
Helmut South	Ni	540, 172	u	12a	3234	Weebo Bore	Ni, Cu	679	u	9a	3041
Highway	Ni, Co	283, 276	u	9b	3138	Wellington Fold	Ni, Co	283, 668	u	12a	3237
Highway Extended	Ni, Co	283, 355	u	9b	3138	Windarra South	Ni, Cu	679	c	9b	3340
Horseshoe	Mn	474, 348, 139	o	8	2647	Windimurra	V	685	c	8	2641
Jan	Ni, Cu	516, 239	c	12a	3235	Wingellina	Ni, Co	1	u	10	4645
Ken	Ni, Cu	679	c	12a	3235	Winner	Ni	540, 172	u	12a	3235
Lake Yindarlgooda	Ni, Co	437	u	12a	3336	WMC nickel refinery	Ni	679	o	11a	2033
Lanfranchi	Ni, Cu	540, 172	o	12a	3234	WMC nickel smelter	Ni	679	o	12a	3136
Larkin Find	Ni, Co	466, 561,	u	9b	3339	Woodline Well	Ni, Cu	679	u	9b	3340
		412, 388				Worthy	Ni, Cu	673	u	4	2857
Lawlers East	Ni, Co	388	u	9a	3041	Wyo Well	Ni, Co	283, 679	u	12a	3336
Lawlers West	Ni, Co	388	u	9a	3041	Yanneri Pool	Mn	481	u	4	2849
Linger And Die	Ni, Co	679	c	12a	3137	Yarrabubba	V, Ti	255, 298, 454	u	8b	2643
Liquid Acrobat	Ni, Cu	668, 575, 461	u	11b	2832	Youanmi	V	437	u	8	2640
Long	Ni	295, 270	o	12a	3235	Young River	Ni, Co	388, 403	u	12	3030
Macey Hill	Ni, Co	238, 435	u	9b	3240						
Maggie Hays	Ni, Co	355, 72	o	12a	3033		SPECIALTY METAL				
Mariners	Ni, Cu	389, 128, 172	o	12a	3234	Ambergate	HM	450, 54, 51	c	11a	1930
Marriott	Ni	679	u	9b	3041	Amy Zone – Coburn	HM	260	u	7	1744
Marshall Pool	Ni, Co	388	c	9b	3041	Arthur River	Ta	603	c	4	2048
Medcalf	V, Ti	639	u	12	3032	Bald Hill South	Ta	263	o	12a	3334
Meecharra	Mn	437	u	5	2953	Balladonia	HM	200	u	12	3633
Mertondale	Ni, Co	238	u	9b	3240	Balline	HM	292	u	7	1741
Mittel	Ni, Co, Cu	389, 172, 128	o	12a	3234	Beenup	HM	69	c	11	1929
Mike	Mn	139, 409	c	5	3154	Benger North	HM	65	o	11a	2031
Millidie	Mn	474, 348, 139	c	8	2546	Binneringie	Ta	324, 603,	c	12a	3334
Miriam	Ni, Cu	92	u	12a	3135			486, 157			
Mt Alexander – Kilba Well	W	526	u	4	2052	Boodanoo	HM	18, 144	u	8	2540
Mt Cooke East	Mn	303	u	5	3053	Bore Creek	Ta	617	u	4	2656
Mt Jewel	Ni	668, 151	u	12a	3137	Brockman	REO, Ta,	603, 126,	u	2	4461
Mt Keith	Ni	679, 270	o	9a	3043		Nb	52, 91			
Mt Kilkenny	Ni	238	u	9b	3239	Bullsbrook	HM	292	u	11a	2134
Mt Lucky	Mn	437	u	9b	3440	Bunker Bay	HM	437	u	11	1930
Mt Mulgine	W, Mo	233, 408	u	8	2239	Busselton	HM	292	c	11a	1930
Mt Newman	Ni	355	u	9b	3141	Capel North	HM	292	c	11a	2030
Mt Sholl	Ni	216, 620	u	4	2256	Capel South	HM	292	c	11a	2030
Mt Sydney	Mn	139	u	5	3155	Cattlin Creek	Ta, Sn, Li	263	c	12	2930
Mt Windarra	Ni, Cu	679	c	9b	3341	Cheyne Bay	HM	650, 654	c	11	2628
Mulgul Station	Mn	437	u	4	2548	Cooljarloo	HM	619, 325	o	11	1936
Murrin East Central	Ni, Co	388, 235	u	9b	3339	Cooljarloo North	HM	619, 325	u	8	1936
Murrin Murrin 1	Ni, Co	388, 235	c	9b	3240	Coolup East	HM	450, 175	u	11a	2032
Murrin Murrin 2/3	Ni, Co	388, 235	o	9b	3240	Coondina	Ta, Sn	437	c	4	2754
Murrin Murrin 5	Ni, Co	388, 235	u	9b	3240	Crawford Bore	Ta	437	u	4	2756
Murrin Murrin 13/2	Ni, Co	388, 235	o	9b	3240	Cummins Range	REO	460	u	6	4359
Murrin Murrin 14/3	Ni, Co	388, 235	u	9b	3240	Dalgaranga	Ta, Sn	603, 324	c	8	2342
Murrin Murrin 16/2	Ni, Co	388, 235	o	9b	3240	Dandalup North	HM	450, 175	u	11a	2032
Nepean	Ni	37	c	12a	3135	Dardanup	HM	175	o	11a	2031
Pelican	Ni	388	u	9b	3440	Dongara	HM	365	u	8	1939
Perseverance–Leinster	Ni, Cu	679	o	9a	3042	Donovans Find	Sn	437	c	11	2129
Pinnacles	Ni, Co	323, 149	u	12a	3337	Drummond Crossing	HM	292	u	8	1938
Pioneer JH	Ni	483	u	12a	3234	Eneabba North	HM	292	o	8	1938
Pyke Hill	Ni, Co	6	u	9b	3339	Flinders Bay	HM	437	u	11	1929
Radio Hill	Ni, Cu	216, 620	o	4	2256	Fouracres	HM	65	u	11	2029
Rav 8	Ni, Co, Cu	610	o	12	2930	Frasers–Yangibana	REO	52, 638	u	4	2150

Site	Commodity	Company	Stage	Map	Ref.	Site	Commodity	Company	Stage	Map	Ref.
Friendly Creek	Sn	566, 469, 206	c	4	2555	Bonnie Rock	Pb, Ag, Zn	345	u	8	2536
Gingin	HM	292	o	11	2035	Bulloo Downs	Cu		h	4	2750
Gordon Inlet	HM	200	u	12	2829	Cadjebut	Zn, Pb	609, 44	c	2	4060
Gossan–Yangibana	REO	643	u	4	2150	Cane Hill – Red Hill	Cu		h	4	2153
Greenbushes	Ta, Li, Sn	575	o	11a	2130	Carson 9	Cu	416, 244	u	2	4464
Gwindinup North	HM	65	u	11a	2030	Coppin Gap	Cu, Mo	523	u	5	2956
Happy Valley South	HM	292	u	11a	2030	Egina	Cu		h	4	2555
Hassell Beach	HM	65	u	11	2528	Emull	Zn, Cu	75	u	2	4361
Hillside	Ta, Sn	437	c	4	2754	Freddie Well	Zn, Cu	46, 242, 456	u	8	2640
Hopelands	HM	65	u	11a	2033	Geraldine	Pb		h	8	1842
Israelite Bay	HM	562	u	12	3630	Goongewa	Zn, Pb, Ag	609, 44	c	2	4060
James Price Point	HM	648	u	1	3363	Grants Find	Cu	437	c	1	3764
Jangardup	HM	65	o	11	2029	Green Dragon	Cu	252, 624	c	8a	2847
Jangardup South	HM	65	u	11	2029	Horseshoe Lights	Cu, Au, Ag	413, 252	c	8	2647
John Galt	REO	437	u	2	4563	Ilgarari	Cu	238	c	4	2849
Kakarook	HM	182	u	9	3637	Ilmars	Zn, Cu, Pb	635	u	2	4461
Koombana Bay	HM	437	c	11a	2031	Jaguar	Zn, Cu, Ag, Pb	307	u	9b	3141
Locker	Fe, HM	496, 339	u	3	1854	Joy Helen	Cu, Pb	437	c	4	2051
Ludlow	HM	65	o	11a	1930	Kangaroo Caves	Zn, Cu, Ag	564	u	4c	2755
McCalls	HM	365, 638	u	11	2036	Kapok	Zn, Pb	609, 44	c	2	4160
Mindarra Southprings South	HM	365, 638	u	11	2035	Kathleen Valley	Cu		h	9a	3042
Minninup	HM	292	c	11a	2031	Keep It Dark	Pb		h	4	2849
Moolyella	Ta, Sn	263, 45	c	5	2855	Kumarina	Cu	579	c	4	2848
Mt Cassiterite	Ta, Li, Sn	575	o	4c	2655	Kutarta	Zn, Pb, Ag	609, 44	u	2	4060
Mt Deans East	Ta, Sn	603, 324	u	12a	3233	Lennons Find	Zn, Pb, Ag	307	u	5	2955
Mt Dockrell	Sn	437	u	2	4360	Magellan	Pb	306, 550, 364, 490	o	9a	2844
Mt Edon North	Ta	437	c	8	2439	Mangaroon	Cu		h	4	2050
Mt Farmer	Ta	324, 603	c	8	2342	Marlu	Zn, Pb, Cu	499	u	8	2339
Mt Francisco	Sn		h	4	2356	Maroochydore	Cu, Co	5, 411, 686	u	5	3353
Muchea	HM	292	u	11	2035	Mary Springs	Pb	665	u	8	1842
Mundijong South	HM	292	u	11a	2033	McGuire's	Pb	444	c	8	1841
Northcliffe	HM	437	u	11	2128	Mons Cupri	Cu	588	o	4b	2456
Oldfield Inlet	HM	65	u	12	3030	Monte Carlo	Pb, Ag		h	4	2051
Picton	HM	292	u	11a	2031	Mt Angelo North	Cu, Ag	432, 628, 505	u	2	4361
Pilgangoora	Ta	323, 207, 548	c	4c	2655	Mt Mulcahy	Cu, Ag	321	u	8	2443
Pinga Creek	Sn	437	u	4	2654	Mt Pleasant	Cu	632	c	12a	3136
Poldarks	Ta, Sn	324, 603	c	12a	3233	Mulgul	Cu		h	4	2548
Regans Ford South	HM	292	u	11	2035	Narlarla	Zn, Pb, Ag	140	c	2	3863
Roelands North	HM	292	u	11a	2031	Nifty	Cu	5	o	5	3254
Sandalwood	HM	65	o	11a	2031	Northampton	Pb		h	8	1841
Scott River East	HM	292	u	11	1929	O'Callaghans	Zn, Pb, W	422	u	5	3354
Shaw River	Ta, Sn	437	u	4	2754	Oakajee	Pb		h	8	1840
Slee	HM	65	u	11a	1930	Panorama	Zn, Cu, Pb, Ag	564	u	4c	2755
Smiths Beach	HM	437	u	11	1930	Pillara	Zn, Pb	609, 44	c	2	4061
Spear Hill	Ta, Sn	437	c	4	2754	Prairie Downs	Zn, Pb, Cu	437	u	4	2750
Stokes Inlet	HM	65	u	12	3130	Protheroe	Pb, Zn		h	8	1840
Stratham West	HM	292	o	11a	2030	Quartz Circle	Cu	110, 299	u	5	2954
Strelley	Ta	575	c	4	2756	Ragged Hills	Pb, Ag		h	4	2754
Tabba Tabba	Ta	575	o	4	2656	Range–Turtle	Pb, Cu, Ag	452, 523	o	4	1953
The Loop	HM	450, 175	u	11a	2032	Rooney	Cu		h	8a	2847
Tin Creek	Ta, Sn	521	c	4c	2655	Salt Creek	Zn, Pb, Cu, Ag	101	u	4b	2456
Torbay	HM	437	u	11	2427	Sandiego	Cu, Ag	14	u	2	4361
Tutunup	HM	65	o	11a	2030	Scotties	Cu		h	4	2849
Urala	Fe, HM	339, 496	u	3	1854	Scuddles	Zn, Cu, Ag	425	o	8	2240
Warda Warra	Ta	603, 324	u	8	2342	Shangri La	Pb, Au, Ag	141	c	2	4666
Waroona North	HM	65	c	11a	2032	Sorby Hills	Zn, Pb, Ag	627	u	2	4667
Waroona South	HM	292	o	11a	2032	Teutonic Bore	Zn, Cu, Ag	307	c	9b	3141
Wodgina Main	Ta, Sn	575	c	4c	2655	Thaduna	Cu	252, 624	c	8a	2846
Wodgina West	Ta, Sn	575	u	4c	2655	Trilogy	Cu, Zn, Au, Ag	58, 610	u	12	2930
Wonnerup	HM	292	u	11a	1930	Uaroo	Ag		h	4	1952
Wonnerup Beach	HM	65	c	11a	1930	Victoria	Cu		h	4	1952
Woodlands	HM	286, 54	u	11	1930	Wagon Pass	Zn, Pb, Ag	609	u	1	3863
Yangibana	REO	643	u	4	2150	Warburton Range	Cu, Ag		h	10	4245
Yarloop	HM	65	o	11a	2032	Whim Creek	Cu	588	o	4b	2456
Yoganup	HM	292	c	11a	2030	Whundo	Cu	216	c	4	2255
Yoganup Extended	HM	292	o	11a	2030	Wilsons Reward	Cu	437	c	1	3764
Yoganup North	HM	292	c	11a	2031	Yampi Sound	Cu		h	1	3665
 BASE METAL						Yannery	Cu	216	u	4	2255
Abra	Pb, Cu, Au, Brt	449	u	4	2648	Yarraloola	Cu, Zn, Pb, Ag	158, 638	u	4	2054
Admiral Bay	Zn, Pb, Ag	319	u	5	3359	 IRON					
Anaconda	Zn, Cu, Ag	575	c	9b	3240	Abydos	Fe	69, 121, 396	u	4	2755
Ashburton Downs	Cu		h	4	2351	Alligator South	Fe	69, 488, 121, 396	u	4	2651
Baddera	Pb		h	8	1841						
Bali Hi	Pb	299	u	4	2251						
Bali Lo	Cu	299	u	4	2251						
Bernts	Zn, Pb, Cu, Ag, Au	564	u	4c	2755						
Big Stubby	Zn, Pb, Ag	591	u	4	2855						

Site	Commodity	Company	Stage	Map	Ref.	Site	Commodity	Company	Stage	Map	Ref.
Bakers Central	Fe	525, 268, 683	u	4d	2751	Mt Channar	Fe	266	u	4	2451
Balmoral	Mag	392	u	4	2155	Mt Farquhar	Fe	266	u	4	2253
Beasley River	Fe	266	u	4	2352	Mt Fraser South	Fe, Mn	215, 303	u	5	2952
Bilano	Mag	392	u	4	2155	Mt Goldsworthy	Fe	69, 121, 396	c	4	2857
Boolgeeda Creek	Fe	392	u	4	2252	Mt Hale	Fe	384	u	8	2345
Brockman 1	Fe	266	u	4	2352	Mt Jackson	Fe	493	o	8	2737
Brockman 2	Fe	266	o	4	2353	Mt Karara	Fe	233	u	8	2239
Brockman 3	Fe	266	u	4	2352	Mt King South	Fe	268	u	4	2553
Brockman 4Q	Fe	266	u	4	2352	Mt Lewin 1–4	Fe	215, 303	u	5	2952
Bungalbin	Fe	493	u	9	2837	Mt Lockyer	Fe	266	u	4	2653
Bungaroo Creek	Fe	525, 396, 433, 593, 528	u	4	2154	Mt Lockyer Southwest	Fe	266	u	4	2652
Cane River	Fe	68	u	4	2053	Mt Manning	Fe	626	u	9	2838
Cattle Gorge	Fe	69, 121, 396	u	5	2956	Mt Margaret	Fe	266	u	4	2454
Channar	Fe	266, 119, 362	o	4	2451	Mt Newman – Far West	Fe	69, 396, 121	u	4d	2851
Chichester East	Fe	69	u	4	2753	Mt Newman 18	Fe	69, 396, 121	o	4d	2951
Christmas Creek	Fe	215	u	4	2853	Mt Newman 21	Fe	69, 396, 121	u	4d	2851
Cockatoo Island	Fe	493, 279, 475	o	1	3665	Mt Newman 23	Fe	69, 396, 121	o	4d	2851
Coondiner	Fe	336, 268	u	4d	2851	Mt Newman 25	Fe	69, 396, 121	o	4d	2851
Dales Gorge	Fe	266	u	4	2653	Mt Newman 29	Fe	69, 396, 121	o	4d	2851
Dames	Fe	437	u	4	2552	Mt Newman 34	Fe	69, 396, 121	u	4d	2951
Death Valley	Fe	266	u	4	2451	Mt Newman 35	Fe	69, 396, 121	o	4d	2851
Deepdale B–E	Fe	525, 396, 433, 593, 528	u	4	2054	Mt Newman 36	Fe	69, 396, 121	u	4d	2851
Deepdale F	Fe	525, 396, 433, 593, 528	u	4	2054	Mt Newman 37	Fe	69, 396, 121	u	4d	2851
Deepdale J	Fe	525, 396, 433, 593, 528	o	4	2154	Mt Newman 38	Fe	69, 396, 121	u	4d	2851
Dog Leg	Fe	69, 488, 121, 396	u	4	2552	Mt Nicholas	Fe	215, 303	c	5	3052
Duck Creek North	Fe	525, 396, 433, 593, 528	u	4	2253	Mt Stevenson Northeast	Fe	437	u	4	2553
Duck Creek West	Fe	266	u	4	2252	Mt Taylor	Fe	384	u	8	2346
Etarak	Fe	69, 488, 121, 396	u	4	2551	Mt Turner	Fe	266	u	4	2452
Fortescue River South	Fe	266	u	4	2453	Mt Wall	Fe	266	u	4	2252
Giles Mini	Fe	525, 268, 683	u	4	2751	Mt Whaleback	Fe	69, 396, 121	o	4d	2851
Golden Flag – Western Ridge	Fe	69, 396	u	4d	2851	Mungada	Mag	384	c	8	2239
Hamersley Station	Fe	266	u	4	2453	Munjina	Fe	69, 398, 121	u	4	2652
Hashimoto 1–4	Fe	69, 314, 684, 602, 363	u	4d	2951	Murrays Hill	Fe	683, 268	u	4	2653
Homestead	Fe	266	u	4	2353	Nammuldi	Fe	266	o	4	2353
Hope Downs	Fe	336, 268	u	4	2752	Nimingarra	Fe	69, 121, 396	o	5	2957
Hope Downs 3	Fe	268, 336	u	4	2651	Pamelia	Fe	268, 336	u	4d	2851
Inlier Hill	Fe	69, 363, 314, 684, 602	u	5	2951	Pamelia South	Fe	525	u	4d	2751
Iron Hill	Fe	402, 28	u	8	2338	Panhandle	Fe	266	u	4	2452
Ironmount	Fe	69, 121, 396	u	4c	2755	Paraburdoo	Fe	266	o	4	2451
Jimmawurrada	Fe	525, 396, 433, 593, 528	u	4	2154	Paraburdoo 66 West	Fe	266	u	4	2351
Juna Downs	Fe	266	u	4	2652	Paraburdoo 94 East	Fe	266, 119, 362	o	4	2451
Kalgan Creek East	Fe	336, 268	u	4d	2851	Pigeon Rocks	Fe	202	u	8	2738
Kangeenarina Creek	Fe	266	u	4	2453	Pincunah South	Fe	69, 121, 396	u	4c	2655
Koodaideri	Fe	266	u	4	2752	Pompeys Pillar	Fe	226	u	2	4564
Koolan Island	Fe	52	c	1	3665	Prairie Downs	Fe	69, 519	u	4	2751
Koolanooka	Mag	384	o	8	2139	Redgate	Grt	437	u	11	1929
Koolyanobbing A–D	Fe	493	o	11b	2836	Red Hill	Fe	437	u	4	2153
Lalla Rookh	Fe	69, 121, 396	u	4c	2755	Rhodes Ridge Central	Fe	525, 683, 268	u	4d	2751
Marandoo	Fe	266	o	4	2552	Robinson Range	Fe	437	u	8	2646
Marandoo West	Fe	266	u	4	2452	Rocklea	Fe	163	u	4	2352
Marillana Creek	Fe	69, 398, 121	o	4	2752	Rocklea – Hardy Syncline	Fe	69, 396	u	4	2352
Matsu	Fe	226	u	2	4564	Serpentine Creek	Fe	266	u	4	2253
Mayfield	Fe	493	u	8	2636	Shay Gap	Fe	69, 121, 396	c	5	2956
McCameys	Fe	69, 363, 314, 602, 684	u	4d	2951	Silvergrass	Fe	266	u	4	2353
McPhee Creek	Fe	437	u	5	2954	Snooker	Fe	525	u	4	2652
Mesa 2400A	Fe	525, 396, 433, 593, 528	u	4	2154	Southdown	Mag	252	u	11	2628
Mesa 2401A	Fe	525, 396, 433, 593, 528	c	4	2154	Spring Creek	Fe	266	u	4	2452
Mesa 2405A	Fe	525, 396, 433, 593, 528	u	4	2254	Sunrise Hill	Fe	69, 121, 396	o	5	2957
Metawandy	Fe	266	u	4	2252	Southwest Fortescue	Mag	392	u	4	2155
Metro Line	Fe	525	u	4d	2751	Tallering Peak	Fe	402	o	8	2041
Mindi Southpring South	Fe	525	u	4	2552	Texas	Fe	525, 683, 268	u	4d	2751
Mindy Mindy CID	Fe	215, 139	u	4	2752	The Noose	Fe	69, 488, 121, 396	u	4	2652
Mining Area C	Fe	69, 488, 121, 396	o	4	2652	Tom Price	Fe	266	o	4	2452
Mt Bruce	Fe	266	u	4	2451	Turee Creek	Fe	69, 488, 121, 396	u	4	2551
Mt Bruce South	Fe	437	u	4	2552	Walkalina	Fe	266	u	4	2453
						Weeli Wolli	Fe	69, 396	u	4	2752
						Weld Range	Fe	384	u	8	2444
						West Angelas A	Fe	525, 396, 433, 593, 528	o	4	2651
						West Angelas C	Fe	525, 396, 433, 593, 528	u	4	2651
						West Lido	Fe	525	u	4d	2851
						Wheelara 1–4	Fe	69, 602, 684, 314, 363	o	4d	2951
						Windarling	Fe	493	o	8	2737
						Wittenoom	Fe	268	u	4	2553
						Yandicoogina	Fe	525	o	4	2752
						Yarrie	Fe	69, 121, 396	o	5	2956

Site	Commodity	Company	Stage	Map	Ref.	Site	Commodity	Company	Stage	Map	Ref.
 ALUMINA											
Alcoa alumina refinery	Al	9	o	11a	2033	Eradu	Coal	150	u	8	1940
Bakers Hill	Bx	437	u	11	2134	Ewington 1	Coal	259	o	11a	2131
Beechina Hill	Bx	437	u	11	2134	Exeter	Oil	544	o	4	2259
Boddington	Bx	69, 335, 434	o	11	2132	Gaea	Gas	681	u	4	2158
Cape Bougainville	Bx	135, 9, 15	u	2	4169	Geryon	Gas	118	u	3	1858
Churchman	Bx	9	u	11a	2133	Gipsy	Oil	17	o	4a	2056
Clinton	Bx	9	u	11a	2133	Goodwyn	Gas	681	o	4	2058
Collie Road	Bx	437	u	11a	2031	Goodwyn South – Pueblo	Oil, Gas	681	o	4	2058
Gillingarra North	Bx	437	u	11	2136	Gorgon	Gas	118	u	3	1856
Harvey Ridge	Bx	437	u	11a	2031	Green Head	Coal	437	u	8	1838
Huntly	Bx	9, 10	o	11a	2132	Griffin	Oil	70	o	3	1855
Jarrahdale	Bx	9	c	11a	2133	Gudrun	Oil	17	o	4a	2056
Julimar West	Bx	437	u	11	2134	Harriet	Oil	17	o	4a	2056
Little Jimperding Hill	Bx	437	u	11	2135	Hermes	Oil, Gas	681	o	4	2159
Lower Chittering	Bx	437	u	11a	2134	Hinkler Well	U	461	u	9a	2944
Manjimup	Bx	437	u	11	2129	Hoover	Oil	17	o	4a	2056
Mitchell Plateau	Bx	135, 9, 15	u	2	4068	Hovea–Eremia	Oil	22	o	8	1939
Mt Wells	Bx	9	u	11	2132	Iago – North Tryal Rocks	Gas	118	u	4	1958
Mungilup	Bx	9	u	11a	2131	Ichthys	Gas	297	u	1	3570
O'Neil	Bx	9	u	11a	2132	Io	Gas	118	u	3	1858
Opossum Spring	Bx	9	u	11	2131	Irwin River	Coal	150	u	8	2039
Pinjarra alumina refinery	Al	9, 10	o	11a	2032	Ishmael	Gas	681	u	4	2158
Ross	Bx	9	u	11a	2131	Jailor Bore	U	604	u	4	1950
Scott	Bx	9	u	11a	2132	Jansz	Gas	399	u	3	1758
Smiths Mill Hill	Bx	437	u	11a	2134	Jingemina	Oil	457	o	8	1939
Wagerup alumina refinery	Al	9	o	11a	2032	John Brookes	Gas	297	o	4a	1957
Willowdale	Bx	9	o	11a	2132	Josephine	Gas	17	u	4a	2056
Worsley alumina refinery	Al	69, 335, 434	o	11a	2131	Keast	Gas	681	u	4	2058
Yarragil	Bx	9	u	11a	2132	Killi Killi Hills	U	601, 58, 237	u	6	4658
   ENERGY						Kintyre	U	525	c	5	3353
Agincourt	Oil, Gas	17	o	4a	2056	Lake Maitland	U	52	u	9a	3143
Angel	Gas	681	u	4	2258	Lake Mason	U	437	u	8	2742
Angelo River	U	132	u	4	2550	Lake Raeside	U	437	u	9	3040
Anketell	U	18, 144, 502	u	8	2642	Lake Way	U	425	u	9a	2944
Austin Downs	U	290, 583	u	8c	2443	Lakeside	U	583, 290	u	8c	2443
Baker	Gas	17	u	4a	2056	Lambert	Oil, Gas	681	o	4	2159
Balladonia	Cbr	283	u	12	3634	Laverda	Oil	681	u	3	1654
Bambra	Oil, Gas	17	u	4a	2056	Lee	Gas	17	u	4a	2056
Barrow Island	Oil	118	o	4a	1956	Legendre North	Oil, Gas	681	o	4	2258
Beharra Springs	Gas	457	o	8	1939	Legendre South	Oil, Gas	681	o	4	2258
Beharra Springs North	Gas	457	o	8	1939	Linda	Gas	17	o	4a	2056
Bennett Well	U	437	u	4	1952	Little Sandy	Oil, Gas	17	o	4a	2056
Blacktip	Gas	681	o	2	4570	Liveringa	Coal	150	u	1	3761
Blina	Oil	329	o	1	3862	Lloyd	Oil	329	o	1	3763
Bolitho Bore	U	437	u	9a	2842	Macedon	Gas	70	u	3	1754
Bookara	Coal	437	u	8	1839	Maenad	Gas	118	u	3	1857
Boundary	Oil	329	o	1	3763	Manyingee	U	464	u	4	1953
Boyup	Coal	259	u	11	2130	Millipede	U	461, 252	u	9a	2944
Brazier – Hill River	Coal	525, 655	u	8	1937	Minindi Creek	U	301	u	4	2148
Brecknock	Gas	681	u	1	3269	Monet	Oil	17	o	4a	2056
Brecknock South	Gas	681	u	1	3268	Monty	Gas	17	u	4a	2056
Brewster	Gas	681	u	1	3570	Mt Horner	Oil, Gas	22	o	8	1939
Campbell	Gas	17	o	4a	2057	Muja	Coal	259	o	11	2131
Capella	Gas	681	u	4	2158	Murchison Downs	U	502, 18, 144	u	8	2744
Caribou	Gas	17	u	4	2157	Mutineer	Oil	544	o	4	2259
Chicken Creek	Coal	259	o	11	2131	Norfolk	Oil	544	u	4	2259
Chinook–Scindian	Oil, Gas	70	o	3	1855	North Alkimos	Oil, Gas	17	u	4a	2056
Chrysaor–Dionysus	Gas	118	u	3	1857	North Pedirka	Oil	17	o	4a	2056
Cliff Head	Oil	529	o	8	1839	North Rankin	Gas	681	o	4	2158
Coaster	Oil	118	u	3	1854	Nowthanna	U	437	u	8b	2643
Cogla Downs	U	502, 18, 144	u	8	2643	O'Sullivans	Cbr	493, 446	u	12	3132
Corvus	Gas	17	u	4	2157	Oobagooma	U	487, 131	u	1	3664
Cossack	Oil, Gas	681	o	4	2158	Orthus	Gas	118	u	3	1857
Cowle	Oil, Gas	118	o	3	1854	Pedirka	Oil, Gas	17	o	4a	2056
Crest	Oil, Gas	118	o	3	1955	Perseus	Gas	681	o	4	2158
Crosby	Oil	70	u	3	1754	Petrel	Gas	544	u	2	4572
Dixon – West Dixon	Oil, Gas	681	u	4	2058	Pitcairn	Oil	544	u	4	2259
Dockrell	Gas	681	u	4	2058	Point Torment	Gas	16	u	1	3663
Dongara	Oil	22	o	8	1939	Premier	Coal	663	o	11	2131
Doric–Ulidia	Gas	17	u	4a	2056	Pyrenee	Oil, Gas	70	u	3	1754
Double Island	Oil	17	o	4a	2056	Rankin–Sculptor	Gas	681	u	4	2058
Eaglehawk	Oil	681	u	4	2158	Ravensworth	Oil	70	u	3	1754
East Spar	Gas	17	o	3	1856	Reindeer	Gas	17	u	4	2157
Echo–Yodel	Gas	681	o	4	2058	Roller	Oil, Gas	118	o	3	1854
Egret	Oil	681	u	4	2158	Rose	Gas	17	u	4a	2056
Endymion	Gas	17	o	4a	2057	Saladin	Oil, Gas	118	o	3	1955
Eneabba	Coal	292, 48	u	8	1938	Scaddan	Cbr	663, 401	u	12	3231
Enfield	Oil	681	o	3	1655	Scafell	Gas	70	u	3	1754
						Scarborough	Gas	70	u	3	1558
						Scott Reef	Gas	681	u	1	3269

Site	Commodity	Company	Stage	Map	Ref.	Site	Commodity	Company	Stage	Map	Ref.
Searipple	Gas	681	u	4	2159	Carlinga Well	Kln	597	u	8	2041
Shepherd Well	U	437	u	8	2740	Carnamah	Gp	437	c	8	2038
Shogun – Mulga Rock	U	182	u	9	3638	Cervantes	Lsd	667	o	8	1937
Simpson	Oil	17	o	4a	2056	Chesterfield	Brt	579	u	8	2545
Skate	Oil, Gas	118	o	3	1854	Clackline	Sisd	532	o	11	2234
Skiddaw	Oil	70	u	3	1655	Cleaverville	Lst	482	o	4	2356
South Chervil	Oil, Gas	17	u	4	1955	Cliff Head	Gp	277	o	8	1838
South Plato	Oil	17	o	4a	2056	Cockburn Sound	Lsd	129	o	11a	2033
Spar	Gas	118	u	3	1856	Coogee	Lst	129	o	11a	2033
Stag	Oil	17	o	4	2157	Coolimba	Lsd	83, 120	o	8	1838
Stybarrow	Oil	70	u	3	1655	Coonana	Vrm	437	u	12	3535
Sundown	Oil	329	o	1	3762	Coorow Siding	Gp	437	u	8	2138
Talisker	Coal	298	u	8	1944	Cowcowing Lake South	Gp	667	o	11	2335
Tanami	Oil, Gas	17	o	4a	2056	Cowerup Swamp	Peat	74	o	11	2229
Tern	Gas	544	u	2	4571	Cranbrook	Brt	437	c	11	2429
Thatcher Soak	U	26, 212	u	9	3641	Credo	And	24, 133	u	12a	3036
Tidepole	Oil, Gas	681	u	4	2058	Crystal Brook	Sisd	122, 437	u	11	2428
Tubridgi	Gas	70	o	3	1854	Cunderdin	Gp	437	u	11	2334
Turee Creek	U	29	u	4	2651	Dampier	Salt	152	o	4	2256
Two Mile	U	18, 144, 502	u	8	2644	Dandaragan	Diat	289	u	11	2036
Urania	Gas	118	u	3	1958	Dandaragan	Phos	638, 90	u	11	2036
Vasse Shelf	Coal	525	u	11	1930	Dawesville	Lst	645	o	11a	2032
Victoria	Oil	17	o	4a	2056	Dead Bullock Well	Asbs		h	4	2754
Vincent	Oil	681	u	3	1755	Denison	Lsd	667	o	8	1839
Wanaea	Oil, Gas	681	o	4	2158	Donnelly River	Gr	437	u	11	2029
Wandoo	Oil, Gas	399	o	4	2157	Donnybrook	Sdst	174	o	11a	2030
West Terrace	Oil	329	o	1	3762	Dooka	Gp	385	o	8	1839
West Tryal Rocks	Gas	118	u	3	1957	Dorrells	Dol	7	u	11	2729
Western 5	Coal	663	c	11	2131	Drak	Diat	289	u	8	1937
Wheatstone	Gas	118	u	4	1958	Duladgin	Qtze	217	u	11b	2835
Whicher Range	Gas	13	u	11a	1930	Ellenbrook	Cybk	87	o	11a	2134
Wilcox	Gas	681	u	4	1957	Elphin Siding	Gp	437	c	11	2236
Wilga	Coal	663	u	11	2130	Exmouth	Lst	203, 375	o	3	1754
Windimurra	U	502, 18, 144	u	8	2641	Fairfield	Dlt	328	c	2	3962
Wondinong	U	18, 144, 502	u	8	2542	Fibre Hill – Sherlock	Asbs		h	4b	2456
Wongonderrah	Coal	525, 655	u	8	1936	Firns Road	Cybk	87	o	11a	2133
Wonnich	Gas	17	o	4a	1957	Four Corners	Mgs	261, 160	u	9	3039
Woodada	Gas	22	o	8	1938	Fraser Range	Grt	584	u	12	3534
Woollybutt	Oil	190	o	3	1856	Fraser Range Black	Dlt	11	u	12	3534
Xyris	Gas	22	o	8	1939	Frome Rocks	Salt	523, 694	u	1	3661
Yammaderry	Oil, Gas	118	o	3	1855	Gabbin	Kln	669	u	8	2436
Yardarino	Gas	22	o	8	1939	Gabys Peak	Diat	538	c	11	2036
Yeelirrie	U, V	679, 689	c	9a	2843	Garden Island	Lsd	437	u	11a	2033
	INDUSTRIAL MINERAL					Garnet Hills	Grt	183, 471	u	2	4462
Acrogem	Sdst	249	o	11a	2030	Garnet Ice	Gran	11	c	12	3433
Albany	Sisd	122, 437	u	11	2428	Gidgegannup Hill	Cybk	88	o	11a	2134
Albany	Gran	437	c	11	2427	Gidji Lake	Gp	437	u	12a	3136
Armadale	Cy	9	c	11a	2133	Gingaba Well	Gp	100	o	8	2139
Baandee	Gp	437	c	11	2434	Glen Forrest	Kln	437	c	11a	2134
Babakin East	Gp	437	c	11	2533	Gnangara	Sisd	532	o	11a	2034
Badgingarra	Diat	289	c	8	1937	Gold Leaf Black	Dlt	11	c	12	3533
Baldivis	Cybk	87	o	11a	2033	Golden Valley	Gp	515	o	11b	2736
Bandalup	Mgs	85, 101	c	12	2930	Goomalling	Kln	87	o	11	2235
Beaumont	Gp	338, 284, 524	o	12	3531	Greenbushes	Kln	575	o	11a	2130
Beelerup	Qtze	367	c	11a	2030	Hancock	Ath		h	4	2353
Beete	Gp	95, 168	u	12	3132	Hawkestone Creek	St	582	c	1	3863
Bibby Giddy	Gp	43, 127	u	7	1545	Hines Hill	Gp	77, 570	o	11	2534
Bidgemia Marble	Marb	586	o	8	2047	Hose – Port Gregory	Grt	59	o	7	1741
Bolgart North	Kln	87	o	11	2235	Jandakot	Sisd	511	o	11a	2033
Boodalin Soak	Dol	81	o	11	2635	Jouerdine	Qtz	211, 448	c	8	2536
Boodarockin	Gp	189	u	11	2635	Jubuk	Kln	299, 180	c	11	2433
Boogardie	Gran	455	o	8d	2341	Jurien Bay	Lsd	667	o	8	1937
Boranup	Lsd	556	o	11	1929	Kalannie	Salt	436	o	8	2337
Boyanup	Sisd	229	c	11a	2031	Kamballup	Spon	213, 373	u	11	2428
Bradley	Kln	393	o	11b	2632	Kamballup North	Gp	437	c	11	2528
Brickworks	Cybk	291	c	11a	2130	Karlgarin	Gran	89, 173	c	11	2632
Bromus	Kln	447	u	12	3233	Karloning	Fel, Qtz	2	c	8	2536
Brown Inlet	Gp	43, 127	u	7	1544	Karratha Sandstone	Sdst	395	o	4	2255
Bruce Rock	Gran	38	o	11	2533	Kellerberrin	Gp	437	c	11	2434
Bulagin	Salt	146	o	11	2335	Kemerton	Sisd	621, 305	o	11a	2031
Bullsbrook South	Cybk	383	o	11a	2134	Kemerton silicon smelter	Si	559, 554	o	11a	2031
Burran Rock	Gp	191	o	11	2435	Kimberley Black Granite	Dlt	376	c	2	3863
Calcaling	Fel	316	c	11	2536	Kingswood Park	Lst	437	u	11a	2031
Canning Vale	Sisd	437, 332	c	11a	2033	Kitchener	Lst	437	u	13	3735
Cape Peron	Gp	127, 43	u	7	1546	Kokeby Road	Cybk	87	o	11	2233
Cape Range	Lst	437	u	3	1753	Kondinin	Gp	569, 462	c	11	2532
Capel	Lst	437	c	11a	2030	Koorda	Gp	177	o	11	2336
Carabooda	Lst	351	o	11a	2034	Laguna	Gran	649	o	11	2729
Cardup	Sh	87	o	11a	2133	Lake Bidby	Salt	256	c	11b	2631
						Lake Brown	Gp	275	o	11	2535

Site	Commodity	Company	Stage	Map	Ref.	Site	Commodity	Company	Stage	Map	Ref.
Lake Burkett	Gp	256	u	11	2731	Mt Seabrook	Tlc	296, 637	o	8	2446
Lake Camm	Gp	379	o	11b	2832	Mt Walker	Gp	437	c	11	2633
Lake Champion	Gp	262, 77	c	11	2535	Mt Weld	Phos	664, 388	u	9b	3440
Lake Chandler	Alu	536, 510	u	11	2535	Muchea	Cybk	383	o	11a	2134
Lake Chinocup	Gp	555	o	11	2530	Mukinbudin	Fel	637	o	11	2536
Lake Clifton	Lst	25	o	11a	2032	Mukinbudin Northeast	Gp	61	c	11	2536
Lake Cobham	Gp	256	o	11	2731	Mullalyup	Mica	437	c	11a	2030
Lake Cowan	Gp	676	o	12a	3233	Mullewa	Kln	597	u	8	2041
Lake Deborah East	Salt	646	o	11b	2736	Munglinup	Vrm	641	c	12	3030
Lake Douglas	Gp	437	u	12a	3136	Munglinup	Gr, Mgs	575	u	12	3030
Lake Goorly	Gp	103, 102	o	8	2238	Nalkain	Gp	437	u	11	2335
Lake Gulson	Gp	326	o	11b	2732	Namban	Gran	477	o	8	2137
Lake Hillman	Gp	436	o	8	2337	Naretha	Lst	437	u	13	3836
Lake Julia	Gp	437	u	11b	2735	Near Hill	Kln, Cybk	93	o	1	3561
Lake Kathleen	Gp	437	u	11b	2832	Neerabup	Lst	645, 350	o	11a	2034
Lake King	Gp	256	c	12	2831	Ninghan	Gp	105	c	8	2238
Lake Lefroy	Salt	437	c	12a	3235	North Pole	Brt	171, 545	c	4c	2755
Lake Lockhart	Gp	334	o	11	2731	Nowergup	Lst	304	o	11a	2034
Lake MacLeod	Salt	152	o	3	1649	Ocean Beach	Lst	557, 677	o	11	2327
Lake MacLeod	Gp	152	o	3	1649	Old Coast Road	Lst	645	o	11a	2032
Lake MacLeod East	Gp	437	c	3	1649	Onslow	Salt	453	o	4	1954
Lake MacLeod North	Gp	214	u	3	1650	Ophthalmia Ochre	Och		h	4	2851
Lake MacLeod West	Gp	678, 636, 679	u	3	1549	Ord Ranges	Jasp	271	o	4	2757
Lake McDermott	Gp	437	c	11	2436	Perangery	Gp	573	o	8	2139
Lake Moore	Gp	369, 549	o	8	2438	Piawanning	Cybk	125	c	11	2136
Lake Muir	Peat	479	c	11	2228	Pillawarra Hill	Lst	137, 39	u	7	1742
Lake Narramyne	Atta	289	o	8	1942	Pink Lake	Salt	671, 116, 646	o	12	3230
Lake Perkolilli	Gp	437	c	12a	3236	Pipeline Bore	Lst	388	u	9b	3340
Lake Seabrook	Gp	275	c	11b	2836	Pippingarra	Fel, Mica	637	o	4	2656
Lake Surprise	Peat	344	u	11	2228	Point D'Entrecasteaux	Lst	308	o	11	2128
Lake Tamworth	Peat	219	u	11a	2033	Pootenup	Gp	437	u	11	2429
Lake Tay	Gp	551	o	12	3031	Port Hedland	Salt	152	o	4	2657
Lake Wallambin	Gp	688	u	11	2436	Postans	Lst	587	o	11a	2033
Lake Yindarlgooda	S, Zn, Cu	437	u	12a	3236	Prior Bore	Kln, Cybk	93	o	1	3562
Lakewood	Gp	151	u	12a	3236	Pyramid Lake	Gp	551	u	12	3031
Lancelin	Lsd	667	o	11	1935	Rawlinna	Lst	380	o	13	3936
Lancelin Road	Lst	162	o	11	1935	Red Hill	Cybk	383	o	11a	2134
Langey Crossing	Phos	437	u	1	3662	Remlap	Gp	310	o	8	2437
Ledge Point	Lst	437	u	11	1935	Scaddan	Gp	284, 560	o	12	3231
Legendre Island	Lst, Lsd	437	u	4	2257	Shark Bay	Gp	127, 43	c	7	1545
L'Haridon Bight	Lsd	622, 80	o	7	1645	Siberia	Sisd	679	c	12a	3037
Lime Lake	Gp	437	u	11	2331	Sparks	Kln	644	u	11	2432
Lynton South	Grt	59	o	7	1741	Speewah	Fl	175, 391	u	2	4465
Livingstone	Tlc	637, 296	c	8	2446	Stennet	Gp	330	c	12	3232
Londonderry	Fel, Mica	531	u	12a	3135	Stoneley Farm	Gp	165	o	11	2533
Loongana	Lst	380	c	13	4336	Sturt Meadows	Lst	388	u	9b	3040
Lyndon River	Gp	551	u	3	1650	Tambellup	Kln	437	u	11	2429
Mahogany Red Marble	Marb	585	o	4	2052	Three Springs	Tlc	361	o	8	2038
Mandurah Road	Lst	304	o	11a	2033	Three Star Lake	Gp	551	u	12	3032
Manjimup	Qtze	437	c	11	2129	Tuart Road	Lst	23	o	11	2035
Marbellup	Sisd	122, 437	u	11	2428	Useless Loop – Shark Bay	Salt	552, 541, 396, 43, 415	o	7	1545
Marchagee	Tlc	437	u	8	2137	Verde Austral	Gran	11	o	12	3433
Maroonah Marble	Marb	169, 114	o	4	2050	Walkaway	Cybk	228	o	8	1840
Meckering	Kln	393	u	11	2234	Wambyn	Gran	117	u	11	2234
Meentheena	Fl	437	u	5	2955	Watheroo	Lst	657	c	8	2037
Melaleuca Park	Peat	437	c	11a	2034	Watheroo B	Spn	657	u	8	2137
Mindijup	Sisd	621, 623	o	11	2528	Wedge	Lsd	390	u	11	1936
Mollerin Lake	Gp	429, 428	o	8	2436	Wilgie Mia	Och, Hem	637	o	8	2444
Mooloo Downs	Brt	437	u	8	2147	Wilyabrup	Gran	123	u	11	1930
Moora Chert	Chrt	559, 554	o	8	2136	Windarra	Lst	388	o	9b	3341
Moore River	Lst	351	o	11	2035	Wombarella Creek	Gran	376	c	2	3863
Moorine Rock	Gp	248	o	11b	2735	Woogenellup	Spon	598	o	11	2428
Mt Barker East	Spon	592	c	11	2428	Woolundra	Gp	437	c	11	2434
Mt Burges	Sisd	679	o	12a	3136	Wundong Dam	Cy	600	o	11a	2133
Mt Edward	Gran	38	o	12	3330	Yampire Gorge	Asbr	437	c	4	2553
Mt Gibson	Kln	41, 498	u	8	2338	Yarra Yarra Lakes	Gp	437	c	8	2038
Mt Gould	Hem	293	o	8	2346	Yea Swamp	Diat	538	u	11	2035
Mt Jowlaenga	Sdst	82	o	1	3562	York	Gran	649	c	11	2234
Mt Palmer	Gp	437	u	11b	2835						

OWNER INDEX

Code Owner

1	Acclaim Exploration NL (Tindals)
2	Adams Brian
3	Addink Johannes Peter
4	Adelaide Prospecting Pty Ltd
5	Aditya Birla Group
6	Admiralty Resources NL (Equity 1/ Thunderbolt)
7	Aglime of Australia
8	Alcaston Mining Ltd
9	Alcoa of Australia Ltd
10	Alintagas Ltd
11	Allied Granites Pty Ltd
12	Altona Resources Ltd
13	Amity Oil NL
14	Anglo Australian Resources NL
15	Anglogold Ltd
16	Anzoil NL
17	Apache Energy Ltd
18	Apex Minerals NL
19	Apollo Mining Pty Ltd
20	Aquarius Platinum Ltd
21	Aquila Resources Ltd
22	Arc Energy Ltd
23	Archistone Pty Ltd
24	Argus, Knowles, and Trask Syndicate
25	Armstrong R
26	Asarco Ltd
27	Ashbridge Holdings Pty Ltd
28	Asia Iron Pty Ltd
29	Attgold Pty Ltd
30	Aucxis Ltd (Hunter Capital)
31	Audax Resources NL
32	Aurex Consolidated Ltd
33	Aurich Pty Ltd
34	Auridiam Consolidated NL
35	Ausgem International Ltd
36	Austmet Resources Ltd
37	Austminex NL (Focus Minerals)
38	Australasian Granite Pty Ltd
39	Australian Chalk and Mineral Resources NL
40	Australian Environmental Resources NL (Browns Creek)
41	Australian Kaolin Resources Pty Ltd
42	Australian Mines Ltd (West Musgrave)
43	Australian Mutual Provident Society
44	Australian Resources Ltd
45	Australian Tantalum Ltd
46	Australian United Gold NL
47	Australite Holdings Pty Ltd
48	Aviva Corporation Ltd
49	Avoca Resources Ltd
50	AXG Mining Ltd
51	Axis Management Consultants Pty Ltd
52	Aztec Resources Ltd (Acclaim Uranium)
53	Bakmac Resources Pty Ltd
54	Balde Exploration Consultants Pty Ltd
55	Barmingo Pty Ltd
56	Barr James
57	Barra Resources Ltd
58	Barrick Gold Corporation
59	Barton Mines Corporation
60	Batavia Mining Ltd (Menzies Gold)
61	Bayley Robert Thomas Lawrence and Palm Stephen Richard
62	Bellmount Holdings Pty Ltd
63	Bellotti Rod
64	Bellriver Pty Ltd
65	Bemax Resources NL (Cable Sands)
66	Bennett John Stephen Clifford
67	Bennett Ralph
68	Bexfan Pty Ltd
69	BHP Billiton Ltd
70	BHP Petroleum (Australia) Pty Ltd
71	Biggs K and Williams GT, MJ, NA, and TG
72	Billiton Pty Ltd Co. (QNI Pty Ltd)
73	Binkovic Tom and Salkanovich Fred

Code Owner

74	Bio-Care Technology Pty Ltd
75	Biscay Resources Pty Ltd
76	Black Mountain Gold NL
77	Blake Mervyn Grenfell
78	Blue Chip Mining Pty Ltd
79	Blue Spec Mining
80	Bolrette Pty Ltd
81	Boodalin Dolomite (Prumm Corporation)
82	Bovell Nominees Pty Ltd
83	Brand Bernard John
84	Breadsell Stanley James
85	Breakaway Resources Ltd (Amalg)
86	Brenton James Dally
87	Brickworks Ltd (Australbricks)
88	Brickworks Ltd (Prestige Brick Pty Ltd)
89	Bridgetown Mining Pty Ltd
90	Britannia Gold NL
91	Brockman Minerals Pty Ltd
92	Brooks WP and RM
93	Broome Brick Company
94	Brown Ronald William
95	Bruno Sceresini Holdings Ltd
96	Bullabulling Pty Ltd
97	Bullion Minerals Ltd
98	Burdekin Pacific Ltd
99	Burnakura Pty Ltd
100	Butler Mark and Curtin Reginald
101	Butler Raymond John
102	Bywaters Craig Anthony and Phillip John
103	Bywaters Leslie Peter and Leeson Jerome William
104	Cable Douglas Kimberley
105	Cail Walter Morton
106	Canastra Resources
107	Carnegie Corporation Ltd
108	Carrick Gold Ltd
109	Caruso Victor Micheal
110	Cazaly Resources Ltd
111	Central Norseman Gold Corporation Ltd (Croesus)
112	Central West Gold NL
113	Chameleon Mining NL
114	Charsley Peter
115	Chaytor Maxwell Stanley
116	Cheetham Salt Ltd
117	Chester Robert Henry
118	Chevron Texaco Australia Pty Ltd
119	China Metallurgical Import and Export Corporation
120	Chopping Maurice Calthorpe
121	CI Minerals Australia Pty Ltd
122	City of Albany
123	Citywest Holdings Ltd
124	Civil and International (Australia) Pty Ltd
125	Clackline Refractories Ltd
126	Clifton Marc Noel
127	Clough Ltd
128	Clough Mining Pty Ltd
129	Cockburn Cement Ltd
130	Coeur D'Alene Mines Corporation
131	Cogema Australia Pty Ltd (Afmeco)
132	Coleman James
133	Collins Dennis Michael
134	Collins Lorna
135	Comalco Ltd
136	Commsecure Ltd (Welcome Stranger)
137	Conlan Management Pty Ltd
138	Conquest Mining NL
139	Consolidated Minerals Ltd
140	Coronet Resources NL
141	Costeo Peter George
142	Costeo Ruth
143	Coumbe Donald Reuben
144	Creasy Mark Gareth
145	Crescent Gold Ltd (Apollo)
146	Crippen Phillip Morley

Code Owner

147	Croesus Mining NL
148	Crooks Michell Peacock Stewart (WA) Pty Ltd
149	CTC Resources NL
150	Customers Ltd
151	Dalla-Costa Melville Raymond
152	Dampier Salt Ltd
153	Daniels Donald Maxwell
154	Danks Kevin Graham
155	De Beers Australia Exploration Ltd
156	De Grey Mining Ltd
157	Dechow Ernest William
158	Deep Yellow Ltd (Julia Corporation)
159	Delco Australia Pty Ltd
160	Delta Gold Ltd (Aurion)
161	Destra Corporation Ltd
162	Dewar F L et al
163	Diamond Rose NL
164	Diamond Ventures NL
165	Dickinson Karen Lee and Peter John
166	Diespa Nominees Pty Ltd
167	Dioro Exploration NL
168	Dodd Financial Services Pty Ltd
169	Dodsley Pty Ltd
170	Doherty Daniel Patrick
171	Dome Hill Mining (NT) Pty Ltd
172	Donegal Resources Pty Ltd
173	Donnellan Terence James
174	Donnybrook Quarries WA Pty Ltd
175	Doral Mineral Industries Ltd
176	Dowling John Francis
177	Downie Alistair James
178	Dragon Mining NL
179	Duke Dale
180	Dunrowan Resources Pty Ltd
181	Durban Rodepoort Deep Ltd
182	Eaglefield Holdings Pty Ltd
183	Earth Australia Minerals Pty Ltd
184	East Coast Minerals NL
185	Eclectic Investments Pty Ltd
186	Eclipse Minerals Ltd
187	Ehyou.com Ltd (Sand Queen/Richfield)
188	Ellis John Winston
189	Eltech Minerals
190	ENI Australia Ltd
191	Enright AM and Enright BR
192	Equico Corporation Ltd (Egerton)
193	Equigold NL
194	Equinox Resources Ltd
195	Equus Ltd (Border)
196	Erginon Pty Ltd
197	Erlistoun Gold NL
198	Esmeralda Exploration Ltd
199	Eucalyptus Gold Mines Pty Ltd
200	Eucla Mining NL
201	Euralba Mining Ltd
202	Evanston Resources
203	Exmouth Quarries and Contracting
204	Extract Resources Ltd (Tuart)
205	Falconbridge Australia Ltd
206	Farno McMahon Pty Ltd
207	Fieldcorp Pty Ltd
208	Fimiston Resources and Technology Ltd
209	Flint Warwick John
210	Flowtime Pty Ltd
211	Foley Kevin Patrick
212	Foley Michael Joseph
213	Fong Maurice
214	Forrester Karen Lynette
215	Fortescue Metals Group Ltd
216	Fox Resources Ltd (Acclaim Exploration)
217	Freeman C Lionel
218	Frontline Mining Pty Ltd
219	Fuller Gibson and Nylund
220	Futurexone

Code	Owner	Code	Owner	Code	Owner
221	G E Resources Pty Ltd	298	Intermin Resources Ltd	375	McDonald Laurence George
222	Gabriel Resources NL	299	International Goldfields Ltd (Hamill)	376	McDonald Mining Pty Ltd
223	Gandel Metals Pty Ltd	300	Internet Solutions Australia Ltd (Ramsgate)	377	McKnight Ian Murray
224	Gasnet International Pty Ltd	301	Internickel Australia Pty Ltd	378	McLarty William James
225	Gateway Mining NL	302	IPT Systems Ltd (Nexus)	379	McLean Trevor Gerard and Jan Maree
226	Gauntlet Mining Corporation Pty Ltd	303	Iron Ore Australia Pty Ltd	380	Meta Holdings
227	Genetic Technologies Ltd (Duketon Goldfields)	304	Italia Limestone	381	Metex Resources Ltd
228	Geraldton Brick	305	Itochu Australia Ltd	382	Midas Resources Ltd
229	Giacci Holding Pty Ltd	306	Ivernia West Pty Ltd Co.	383	Midland Brick Co. Pty Ltd
230	Gilbert Francis	307	Jabiru Metals Ltd (Pilbara Mines)	384	Midwest Corporation Ltd (Kingstream)
231	Gill Mining Pty Ltd	308	Jackson DM, GJ, HF, HH, and KE	385	Midwest Gypsum and Limesands
232	Gilt-Edged Mining NL	309	Jackson Gold Ltd	386	Milne Harry William
233	Gindalbie Gold NL	310	James GA and RV	387	Min-Tech 8 NL (Yinnex NL)
234	Giralia Resources NL	311	Jasper Mining Pty Ltd	388	Minara Resources Ltd (Anaconda Nickel)
235	Glencore International AG	312	Jervois Mining NL	389	Mincor Resources NL
236	Gleneagle Gold Ltd	313	JH Mining Pty Ltd	390	Mineral Sand Mining and Development Pty Ltd
237	Glengarry Resources Ltd	314	Jiangsu Shagang Group Co. Ltd	391	Mineral Securities Ltd
238	GME Resources Ltd	315	Johnsons Well Mining NL	392	Mineralogy Pty Ltd
239	Gold Fields Ltd (South Africa)	316	Jones, Jones, and Rivers	393	Minerals Corporation Ltd
240	Goldcrest Resources Ltd (Ventaur)	317	Jubilee Mines NL	394	Mines and Resources Australia Pty Ltd
241	Golden Deepes Ltd (Cereps Ltd)	318	Juniper Resources Ltd	395	Mingkala Stone
242	Golden Gate Petroleum Ltd (Valdera Resources)	319	Kagara Zinc Ltd	396	Mitsui and Co. (Australia) Ltd
243	Golden State Resources Ltd	320	Kalgoorlie Southern Gold Mines NL	397	Mitsui Iron Ore Corporation
244	Golden Valley Mines NL	321	Kalrez Energy NL (Kalgoorlie)	398	Mitsui Itochu Iron Pty Ltd
245	Golden West Resources Ltd	322	Kambalda Mining NL	399	Mobil Oil (Australia) Ltd
246	Goode Robert John	323	Kanowna Lights Ltd	400	Modana Pty Ltd
247	Goode William Donald	324	Kemet Corporation (USA)	401	Mokey Pty Ltd
248	Goodhill Ronald Walter	325	Kerr McGee Corporation	402	Mount Gibson Iron Ltd
249	Gosford Quarries (NSW) Pty Ltd	326	Kidman Gordon Arthur and Josephine Elaine	403	Mount Margaret Nickel Pty Ltd
250	Gould Robert John (Deceased)	327	Kimberley Diamond Co. NL	404	MPI Mines Ltd (Mining Project Investors)
251	Gowit Limited	328	Kimberley Granite Resources Pty Ltd	405	MR Millwood Pty Ltd
252	Grange Resources Ltd (Surfboard)	329	Kimberley Oil NL	406	Mt Burgess Gold Mining Co. NL
253	Great Australian Resources Ltd	330	King Valley Holdings Pty Ltd	407	Mt Dimer Gold Mines Ltd
254	Great Southern Resources Pty Ltd	331	Kings Minerals NL (Maldon)	408	Mt Mulgine Tungsten Ltd
255	Greater Pacific Gold Ltd (Riverina)	332	Kinham Pty Ltd	409	Mt Sydney Manganese Pty Ltd
256	Green Keith Langluis and Pearl McKinnon	333	Kinross Gold Corporation	410	Murchison Resources Pty Ltd
257	Greg Bereth and Associates	334	Knill Dennis Gordon	411	Murchison United NL
258	Grenfell Resources Ltd	335	Kobe Alumina Associates (Australia) Pty Ltd	412	Muskett Raymond
259	Griffin Coal Mining Co Pty Ltd	336	Kumba Resources Ltd (Isacor)	413	N M Rothschild Australia Holdings Pty Ltd
260	Gunson Resources Ltd	337	Kyarra Gold Mine Pty Ltd (Patrick Gokus)	414	Nash Mining
261	Gutnick Resources NL	338	Labianca Carmelo Domenico	415	National Mutual Life Assurance Co. Ltd
262	Gypsum Holdings Ltd	339	Ladyman Christopher Robin	416	Navigator Resources Ltd
263	Haddington Resources Ltd	340	Lakewood Mill Pty Ltd	417	Nea Kameni Pty Ltd
264	Halcyon Group Limited	341	Lakewood Properties Ltd	418	New Hampton Goldfields Ltd (Copperfield Gold)
265	Hallmark Consolidated Ltd	342	Lederer Jacob	419	New Millennium Resources NL
266	Hamersley Iron Pty Ltd	343	Leeder Stanley Frederick	420	New Sage Resources Ltd
267	Hampton Hill Mining NL	344	Lefroy Geoffrey Bruce	421	New World Alloys Ltd (Mt Grace Resources)
268	Hancock Prospecting Pty Ltd	345	Legend Mining Ltd	422	Newcrest Mining Ltd
269	Haoma Mining NL	346	Lehmann Rodney Scott	423	Newfield Central Pty Ltd
270	Harbour Capital Ltd (Metals Exploration)	347	Lenlee Mining NL	424	Newland Resources Ltd
271	Hardrock Minerals Pty Ltd	348	Liaoning Consultancy and Investment Pty Ltd		(Euraust Mineral Development NL)
272	Harmark Pty Ltd	349	Lightrange Pty Ltd	425	Newmont Australia Ltd
273	Harmony Gold (Australia) Pty Ltd	350	Limestone Natural	426	NGM Resources Ltd
274	Hawkins Mining	351	Limestone Resources Australia Pty Ltd	427	Niagara Mining NL (Renewable Investments/ Wells Gold)
275	HB Brady Co. Pty Ltd	352	Linden Gold Mining Pty Ltd	428	Nicholls Brian William
276	Helix Resources NL	353	Lindsay Roger Michael	429	Nicholls Mary
277	Hennessey Patrick Christoller	354	Lion Selection Group Ltd	430	Nickelseekers Mining Services Pty Ltd
278	Henrickson Peter Darryl	355	Lionore Australia (Nickel) Ltd	431	NiCu Metals Ltd
279	Henry Walker Eltin Ltd	356	Lionore Mining International Ltd (Forrestania)	432	Nieuport Pty Ltd
280	Hepi Exploration Pty Ltd	357	Lipple Stephen Leonard	433	Nippon Steel Australia Pty Ltd
281	Herald Resources Ltd	358	Locsei Janos	434	Nissho Iwai Co. Ltd
282	Herbert Mining and Earthmoving Pty Ltd	359	Lonmin Pty Ltd Co.	435	Niwest Ltd
283	Heron Resources Ltd	360	Loxton Robert and Murray and Lucas Peter C	436	Nixon RS and HA
284	Hillerman WP and Wandal NJ	361	Luzenac Australia Pty Ltd	437	No current owner
285	Hitec Energy NL (Sovereign)	362	Lynas Corporation Ltd	438	Norris Geoffrey Dalton
286	Hockley Desmond James	363	Maanshan Iron and Steel Co. Ltd	439	North Coolgardie Resources NL
287	Hoppman - Hawkins Mining JV	364	Magellan Mining Pty Ltd	440	North Donald Edward
288	Hopmann John Ewald	365	Magnetic Minerals Ltd (Ticor Ltd)	441	North Gascoyne Mining Pty Ltd
289	Hudson Resources Ltd (Mallina)	366	Main Reef Gold Pty Ltd	442	Northern Gold NL
290	Hull Barry John	367	Manners R, Riley R, Unger W, and Smith B	443	Northey Neville John
291	Ilic Michael	368	Marak Mining Pty Ltd	444	Norton Ronald Norman Cook
292	Iluka Resources Ltd (WSL and RGC)	369	Maroubra Pty Ltd	445	Nustar Mining Corporation Ltd (Taipan)
293	Imdex Ltd	370	Mason Robert and Valda Christine	446	O'Sullivan Syndicate
294	In The Purple Pty Ltd	371	Mawson West Ltd	447	Odom Holdings Pty Ltd
295	Independence Group NL (Independence Gold)	372	Maxis Corporation Ltd (Quicksilver)	448	Ogilvie Owen Robert John
296	Industria Mineraria Italiana Fabi SRL (Fabi)	373	May Brian Allan	449	Oldcity Nominees Pty Ltd
297	Impex Browse Ltd	374	MBL Exploration Pty Ltd	450	Olympia Resources Ltd

Code	Owner	Code	Owner	Code	Owner
451	OM Group	530	Rocky Mountain Mining Ltd	606	Target Mining Corporation Ltd (MCA)
452	Onslow Minerals and Exploration Pty Ltd	531	Rocky Reef Mining Pty Ltd	607	Taylor Alfred Ernest and Elaine Faye
453	Onslow Salt Pty Ltd	532	Rocla Ltd	608	Taylor Peter John
454	Opal Trend Nominees Pty Ltd	533	Ron Huston Mining Contractors Pty Ltd	609	Teck Cominco
455	Orbicular Granites Pty Ltd	534	Rounsevell John Louis	610	Tectonic Resources NL
456	Oriel Communications Ltd (Mt Lyell)	535	Rox Resources Ltd	611	Tele-IP Ltd (Pacarc)
457	Origin Developments Pty Ltd	536	Ruane Michael	612	Tenement Administration Services
458	Oropa Ltd (Finders)	537	Rubystar Nominees Pty Ltd	613	Tew Howard Anthony
459	Oroya Mining Ltd (Gold Partners)	538	Rule Ian M and Hilda M, Hines Jean C, and Horton Henry	614	Thomas Leslie Ernest
460	Ostanberg Holdings Pty Ltd	539	Rymer Steven	615	Thompson Allan Charles
461	Outokumpu Australia Pty Ltd	540	Sally Malay Mining Ltd	616	Thompson Hinchliffe Wallace Myers and McDonald
462	Owen William Edward	541	Salt Investments Pty Ltd	617	Thorpe Kenneth Arnold and Ivy Caroline
463	Pacrim Energy Limited	542	Samson Exploration NL	618	Thundelarra Exploration Ltd
464	Paladin Resources Ltd	543	Sandhurst Mining NL	619	Ticor Ltd
465	Pan Australian Resources NL	544	Santos Ltd	620	Titan Resources NL
466	Pan Palladium Ltd (Rox Ltd)	545	Savage Christopher Joseph	621	Tochu Co. Ltd
467	Parker Brian	546	Savin Hanry Leslie	622	Todtona Pty Ltd
468	Pascoe David Rodney	547	Scotsville Pty Ltd	623	Tomen Australia Pty Ltd
469	Pascoe Timothy James	548	SE Carroll Partnership	624	Trans Global Interactive Ltd (Trans Global Resources NL)
470	Paterson Ord Minnett	549	Seaprice Holdings Pty Ltd	625	Treacy Joseph Allen
471	Pathfinder Exploration Pty Ltd	550	Sentient Global Resources Fund	626	Treppo-Grande Gold Pty Ltd
472	Pavlinovich Kevin Michael	551	Shalinden Pty Ltd	627	Triako Resources Ltd
473	PDPG Mining Syndicate	552	Shark Bay Salt Pty Ltd	628	Trident Petroleum NL
474	Peak Hill Manganese Pty Ltd	553	Sherlock Bay Nickel Corporation Ltd (Central Kalgoorlie)	629	Triton Corporation Ltd
475	Pelican Resources Ltd (Nugold)	554	Shin-Etsu Chemical Company	630	Troy Resources Ltd
476	Perilya Ltd	555	Shiner William Paul	631	Trythall William Thomas
477	Perth Granite Holdings Pty Ltd	556	Shire of Augusta – Margaret River	632	Tulloch Resources NL
478	Petersons George J	557	Shire of Denmark	633	Tyson Resources Pty Ltd
479	Phillips Irene Margret and William David	558	Siberia Mining Corporation Ltd	634	TZ Mining Pty Ltd
480	Phillips River Mining Pty Ltd	559	Simcoa Operations Pty Ltd	635	Udu Resources Ltd
481	Pilbara Manganese Pty Ltd	560	Sime KA and AK	636	Unimil Pty Ltd
482	Pioneer Concrete Pty Ltd	561	Simmonds Peter	637	Unimin Australia Ltd (Commercial Minerals)
483	Pioneer Nickel Limited	562	Simto Resources Ltd	638	Unknown
484	Placer Dome Inc.	563	Simunovich Frank	639	Vagar International Ltd
485	Platinum Australia Ltd	564	Sipa Resources Ltd	640	Vergo Philip Rockie
486	Plotts Thomas Paine	565	Sir Samuel Mines NL	641	Vermiculite Industries Pty Ltd
487	Plutonic Resources Ltd	566	Sirr Robert Alfred	642	View Resources Ltd
488	Pohang Iron and Steel Co. Ltd	567	Skiljan, A and N	643	Vistarise Pty Ltd
489	Polaris Metals NL	568	Slater Anthony Warren	644	WA Kaolin Holdings Pty Ltd
490	Polymetals Pty Ltd	569	Sloan Edward Leslie	645	WA Limestone Co
491	Poona Mining Pty Ltd	570	Smith Ronald James	646	WA Salt Supply Nominees Pty Ltd
492	Porconex Pty Ltd	571	Soklich Frank	647	Wadley Lynn Geoffrey Bernard
493	Portman Ltd	572	Soklich Zdenko	648	Wakefield Mining and Metals NL
494	Potter Vernan John	573	Solomon Ivan Frederick	649	Wales Quarries
495	Povey Stephen Grant	574	Solomon Resources Ltd	650	Walker Janet Marion
496	Pownall Kathleen Mary	575	Sons of Gwalia Ltd	651	Walker Raymond McAlpine
497	Precious Metals Australia Ltd	576	South Boulder Mines Ltd	652	Wanbanna Pty Ltd
498	Private interests	577	Southpointe Ltd (Third Rail – AMX)	653	Wanless Maria
499	Prosperity Resources Ltd	578	Spargo Randolph Milton	654	Wanless RJ and MR
500	Pulsat Communications Ltd (Rhodes)	579	St Barbara Mines Ltd	655	Warradarge Resources Pty Ltd
501	Quadrant Iridium Ltd (Elmina)	580	St Francis Group Ltd	656	Warrierte Pty Ltd
502	Quantum Resources NL	581	St Ives Gold Mining Co.	657	Watheroo Minerals Pty Ltd
503	Quest Capital Corp (Viceroy)	582	Stella Blast NL	658	Watson Ariston
504	Ragged Range Mining Pty Ltd	583	Stockley John Lewis	659	Watts Frankland John Hornby
505	Rambora Technologies Ltd (Money Mining)	584	Stod Pty Ltd	660	Websdale Alan Augustus
506	Ramelius Resources Ltd	585	Stone Dimensions Australia Pty Ltd	661	Wedgetail Exploration NL
507	Ramirez Arnold James	586	Stone Enterprises	662	Welsh Frank Henry
508	Range Resources Ltd	587	Stonerridge Nominees	663	Wesfarmers Coal Ltd
509	Range River Gold NL	588	Straits Resources Ltd	664	Wesfarmers CSBP Ltd
510	RC Saddle Pty Ltd	589	Strange Vernon Wesley	665	West Australian Metals NL
511	Readymix Group Ltd	590	Striker Resources Ltd	666	Westcoast Mining Limited
512	Reclaimed Resources Pty Ltd	591	Stubbs Stuart Henry, Maurice Trevor, and Michael Glen	667	Westdeen Holdings Pty Ltd
513	Red 5 Ltd (Greenstone Resources)	592	Subiaco Health and Wellbeing Pty Ltd	668	Western Areas NL
514	Reed Resources Ltd	593	Sumitomo Metal Australia Pty Ltd	669	Western Australian Kaolin Co. Pty Ltd
515	Reid, Reid, and Reid	594	Summit Resources NL	670	Western Metals Ltd
516	Reliance Mining Ltd (Geographe Resources)	595	Sumption Paul	671	Western Salt Refinery Pty Ltd
517	Relode Ltd	596	Sun Resources NL	672	Westonia Mines Pty Ltd
518	Renewable Energy Corporation Ltd (Tanganyika)	597	Sunray Nominees Pty Ltd	673	Westralian Nickel NL
519	Renison Goldfields Consolidated Ltd (Iluka)	598	Supersorb Environmental NL	674	Whinnen Gold Pty Ltd
520	Resource Exploration Ltd	599	Svenson Nominees Pty Ltd	675	White Robert
521	Reynard Australia Pty Ltd	600	Swan Portland Cement Ltd	676	Whitfield Minerals Pty Ltd
522	Richard Read and Associates Pty Ltd	601	Tanami Gold NL	677	Williams John
523	Richmond William Robert	602	Tangshan Iron and Steel (Group) Co Ltd	678	Windale Nominees Pty Ltd
524	Ridgway AF	603	Tantalum Australia NL (Australasian Gold Mines)	679	WMC Resources Ltd
525	Rio Tinto Ltd	604	Tantalumx Pty Ltd	680	Wood Joseph Peter
526	Risinger John Ernest	605	Tarabini Victor Angelo	681	Woodside Energy Ltd
527	RJ Mining Pty Ltd			682	WRF Securities Ltd (Western Reefs)
528	Robe River Iron Associates			683	Wright Prospecting Pty Ltd
529	Roc Oil (WA) Pty Ltd				

<i>Code</i>	<i>Owner</i>	<i>Code</i>	<i>Owner</i>	<i>Code</i>	<i>Owner</i>
684	Wuhan Iron and Steel (Group) Corporation	689	Yeelirrie Development Co. Ltd	692	Yilgarn Mining Pty Ltd
685	Xstrata AG	690	Yilgarn Gold Ltd (General Gold Resources)	693	Yinnetharra Exploration Pty Ltd
686	Xstrata Queensland Ltd (MIM)	691	Yilgarn Independent Mineral Processors Pty Ltd	694	Ynema Marten Hendrick
687	Yamarna Goldfields Ltd (Zanex)			695	Yorath Pty Ltd
688	Yates BR and AS				



Department of
Industry and Resources

www.doir.wa.gov.au

Department of Industry and Resources
Mineral House, 100 Plain Street
East Perth, Western Australia 6004

Phone: +61 8 9222 3333
Fax: +61 8 9222 3633

This publication can be downloaded on our website
www.doir.wa.gov.au/gswa/onlinepublications

For further information on the mineral and petroleum resources
of Western Australia, please refer to:

- Overview of Mineral Exploration in Western Australia
for 2003–04
- Western Australian Oil and Gas Review
- Western Australian Mineral and Petroleum Statistics Digest
- A Guide to Petroleum Exploration and Production
in Western Australia