

GEOLOGICAL SURVEY OF WESTERN AUSTRALIA  
1:250 000 GEOLOGICAL SERIES—EXPLANATORY NOTES

# BALFOUR DOWNS

## WESTERN AUSTRALIA

SECOND EDITION

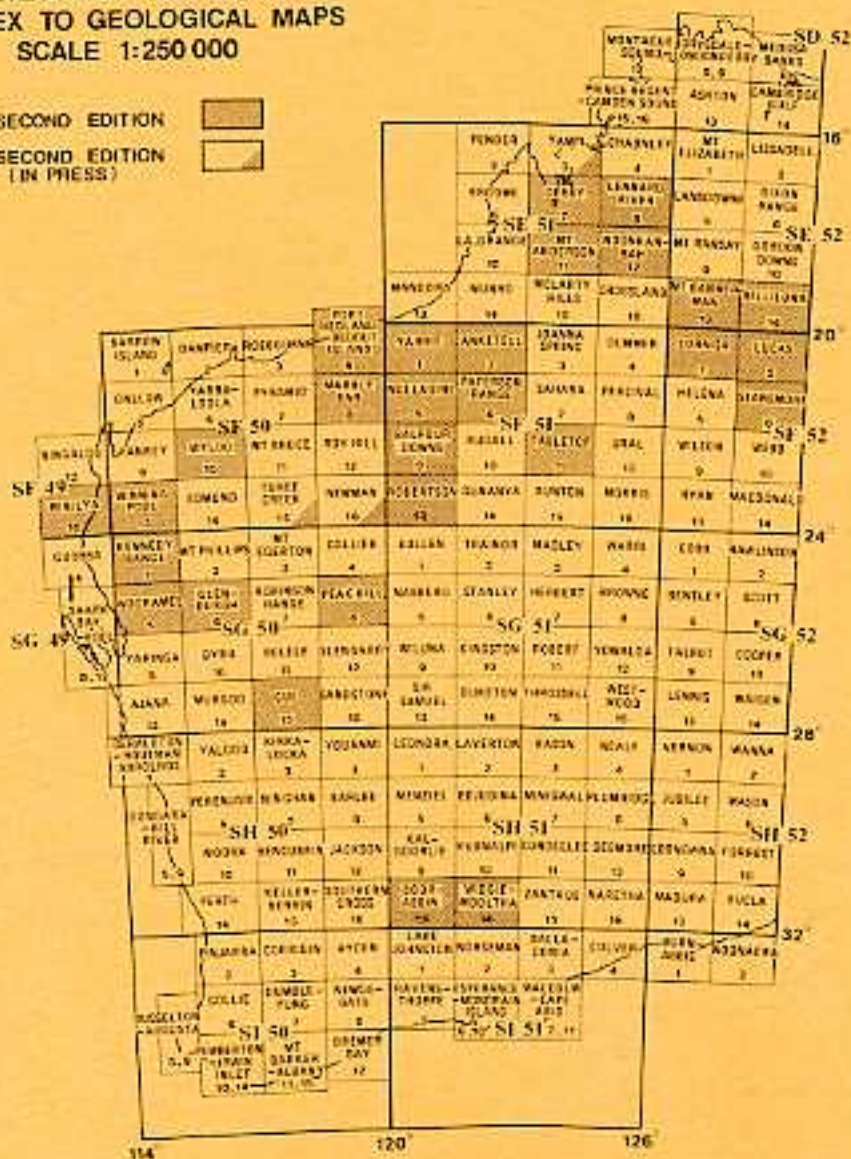


SHEET SF 51-9 INTERNATIONAL INDEX

WESTERN AUSTRALIA  
INDEX TO GEOLOGICAL MAPS  
SCALE 1:250 000

SECOND EDITION

SECOND EDITION  
(IN PRESS)







GEOLOGICAL SURVEY OF WESTERN AUSTRALIA  
1:250 000 GEOLOGICAL SERIES—EXPLANATORY NOTES

# BALFOUR DOWNS

## WESTERN AUSTRALIA

SECOND EDITION

SHEET SF 51–9 INTERNATIONAL INDEX

BY

I. R. WILLIAMS

PERTH, WESTERN AUSTRALIA 1989

MINISTER FOR MINES

The Hon. Jeff Carr, M.L.A.

DIRECTOR GENERAL OF MINES

D. R. Kelly

DIRECTOR, GEOLOGICAL SURVEY OF WESTERN AUSTRALIA

Phillip E. Playford

ISSN 0729-3720

National Library of Australia Card Number and

ISBN 0 7309 0931 X

Copies available from:

The Director  
Geological Survey of Western Australia  
100 Plain Street  
EAST PERTH, WESTERN AUSTRALIA 6004  
Ph. (09) 222 3168



## CONTENTS

	Page
INTRODUCTION .....	1
Previous investigations .....	2
Climate, vegetation, physiography .....	2
PRECAMBRIAN ROCKS .....	4
Pilbara Craton .....	8
Metasedimentary and minor mafic and ultramafic rocks .....	8
Granitoid rocks .....	9
Kurrana Batholith .....	10
Post-tectonic inliers .....	10
Gregory Granitic Complex .....	11
Structure .....	11
Minor intrusive rocks .....	12
Hamersley Basin .....	12
Fortescue Group .....	12
Mount Roe Basalt .....	14
Hardey Sandstone .....	14
Kylena Basalt .....	14
Tumbiana Formation .....	15
Nymerina Basalt .....	15
Jeerinah Formation .....	15
Hamersley Group .....	17
Marra Mamba Iron Formation .....	17
Carawine Dolomite .....	17
Pinjian Chert Breccia .....	17
Structure .....	18
Intrusive rocks .....	19
Bangemall Basin .....	20
Manganese Group .....	20
Coondoon Formation .....	21
Woblegun Formation .....	21
Stag Arrow Formation .....	24
Enacheddong Dolomite .....	24
Balfour Formation .....	25
Whitewood Formation .....	25
Structure .....	25
Intrusive rocks .....	26
Davis Dolerite .....	26
Paterson Orogen .....	26
Yeneena Group .....	27
Googhenama Formation .....	27
Waroongunyah Formation .....	27
Brownrigg Sandstone .....	27
Yandanunyah Formation .....	27
Choorun Formation .....	27
Isdell Formation .....	27
Structure .....	27

	Page
Savory Basin .....	29
Savory Group .....	29
Coondra Formation .....	29
Watch Point Formation .....	29
Structure .....	30
PHANEROZOIC ROCKS .....	30
Permian .....	30
Paterson Formation .....	30
Cainozoic .....	30
Tertiary .....	30
Oakover Formation .....	30
Quaternary .....	31
ECONOMIC GEOLOGY .....	32
Manganese .....	32
Copper .....	32
Gold .....	32
Uranium .....	32
Pegmatite mineralization .....	32
Corundum (emery) .....	32
Barite .....	32
Gemstones .....	32
REFERENCES .....	35

## TABLES

1. Comparative Precambrian stratigraphy, BALFOUR DOWNS .....	5
2. Correlation chart between BALFOUR DOWNS and adjoining NULLA- GINE and ROY HILLS for the Fortescue Group and lower units of the Hamersley Group .....	6
3. Historical stratigraphic correlation of the Late Precambrian Manganese Group, 1975–1986 .....	7
4. Precambrian stratigraphy, BALFOUR DOWNS .....	13
5. Newly defined stratigraphic units .....	22

## FIGURES

1. Natural regions, BALFOUR DOWNS .....	2
2. Physiographic sketch map, BALFOUR DOWNS .....	3



# Explanatory Notes on the Balfour Downs Geological Sheet (Second Edition)

*By I. R. Williams*

## INTRODUCTION

The BALFOUR DOWNS\* 1:250 000 geological sheet (SF 51-9) lies between latitudes 22°00'S and 23°00'S and longitudes 120°00'E and 121° 30'E and is named after a large pastoral lease in the southeast of the sheet.

There are no towns but people reside at four cattle-station homesteads — Balfour Downs, Ethel Creek, Noreena Downs and Mount Divide. Parts of the Roy Hill, Bonnie Downs, Wandanya, and Billinnooka cattle-station leases extend onto the sheet along the northern, western and southern boundaries. The land east of the Oakover River is unoccupied.

The graded Great Northern Highway crosses the northwest corner and also runs, for a short distance, along the western boundary west of Ethel Creek homestead. It links the iron-ore mining town of Newman, 48 km to the southwest, to Nullagine, a small mining-pastoral centre, 14 km north of BALFOUR DOWNS. A graded road to the Jigalong Community traverses the southern margin as far east as Bridgy Well. Graded access roads to homesteads, station tracks, and mostly abandoned bulldozed mining and mineral-exploration tracks provide reasonable access to most of the region west of the Oakover River. East of the Oakover River a well-defined track links Old Mia Well (Old Talawana homestead) to Wells 23 and 24 on the Canning Stock Route and to Windy Corner in the Gibson Desert. A poor, sandy track extends eastwards from Christies Crossing on the Oakover River past Bocrabee Hill to the Rudall River. A few mining-exploration tracks occur in the Canning Well and Enacheddong Creek areas. The abandoned No. 1 Vermin Proof Fence crosses BALFOUR DOWNS from south to north. In many places the fence has completely disappeared.

Field mapping for the second edition of BALFOUR DOWNS was carried out in 1983 (R. J. Chin and I. R. Williams) and 1984 (I. R. Williams). It was plotted on 1:40 000 air-photographs flown in 1972 by the Western Australia Lands and Surveys Department, (now called Department of Land Administration) and compiled on Commonwealth National Mapping 1:100 000 scale base sheets.

Most of the sheet was covered in detail, except for the sand-dune and hilly country east of the Oakover River, the strongly dissected headwater region southwest of the Davis River, and the hilly Mount McKay area. These areas were mapped on widely spaced cross-country traverses. The rough granite country around Mount Maggie and complex dune areas southeast of the Talawana-Windy Corner track were mainly mapped by photo-interpretation.

---

\* 1:250 000 scale sheet names are printed in capitals to avoid confusion with similar place names.

PREVIOUS INVESTIGATIONS

A brief description of early exploration and geological investigations up to 1963 can be found in de la Hunty (1964). Subsequent publications on BALFOUR DOWNS have been directed towards reappraisals of the manganese deposits (de la Hunty, 1965a, 1966; Giesecke, 1966; Blockley, 1975b) and attempts at regional correlation or integration of the several Precambrian sedimentary sequences previously mapped (de la Hunty, 1966; Daniels, 1975; Goode, 1981; Goode and Hall, 1981; Chuck, 1984; Muhling and Brakel, 1985).

CLIMATE, VEGETATION, PHYSIOGRAPHY

The climate is transitional from desert with a summer rainfall ranging up to 300 mm in the east, to semi-desert-tropical with a mostly summer rainfall (over 300 mm) in the northwest corner (Beard 1975). The summers are hot with a mean annual maximum temperature of 34°C and winters are mild with a mean annual minimum of 19°C.

BALFOUR DOWNS straddles the boundary between the Pilbara and Little Sandy Desert natural regions (Fig. 1). These regions in turn correspond to the Fortescue and Kertland Botanical Districts (Beard, 1975).

Spinifex (*Triodia* sp., *Plectrachne*) is widespread. It covers the sand ridges of the Little Sandy Desert and is associated with mixed shrubs (*Acacia* and *Eucalyptus* sp.) in the interdunal areas. Shrub and open-tree steppe (*Eucalyptus* and *Acacia* sp.) with spinifex typifies the northern half of BALFOUR DOWNS west of the sand-dune country. The southern half, occupied by the Fortescue River valley and the upper reaches of the Oakover River, has a variety of vegetation regimes. These include spinifex-dominated

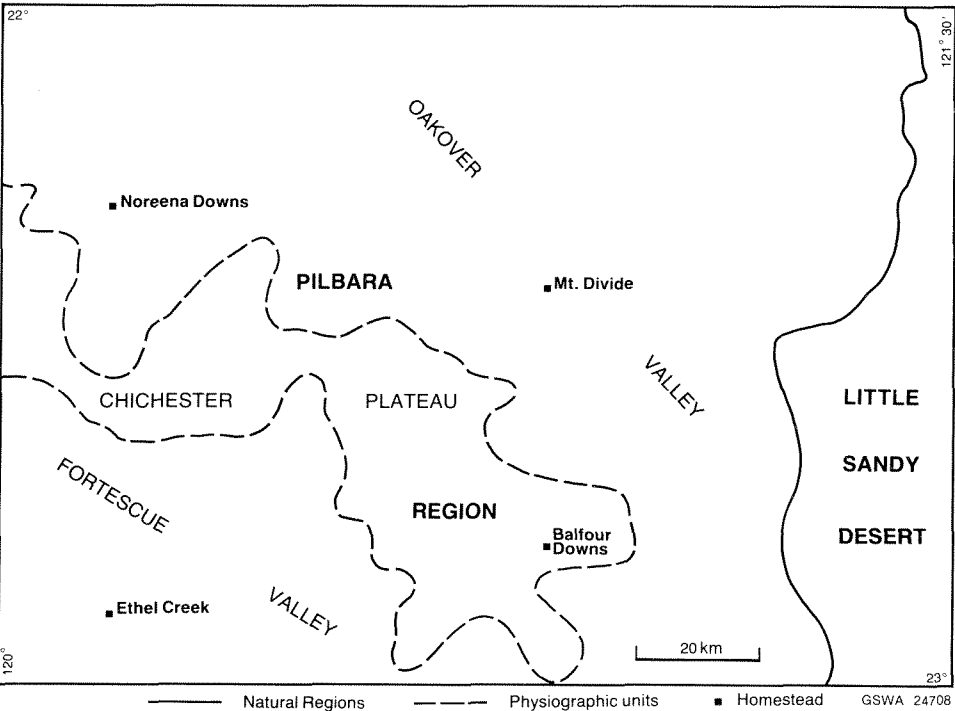


Figure 1. Natural regions, BALFOUR DOWNS.



sandplains with scattered *Eucalyptus* sp., bare open “buckshot” (ironstone pebble) plains with mulga groves (*Acacia* sp.) and low mulga woodlands and tree savanna (*Eucalyptus microtheca*) on gilgai plains. Detailed descriptions of the flora can be found in Beard (1975).

Elevations range from 610 m ASL near Mount Trew to less than 340 m in the beds of the Davis and Oakover Rivers where they pass northwards onto NULLAGINE. The major drainage divide between the Fortescue River valley and headwaters of the Oakover River comprises a broad zone of hills with elevation exceeding 500 m (Fig. 1).

Although hills and breakaways are widespread on BALFOUR DOWNS, relief is generally low, ranging from 100 to 150 m. A maximum relief of over 200 m is reached in rugged hills southeast of Shag Pool on the Davis River. Prominent hills which rise above the generally subdued landscape include Mount Cooke (541 m ASL), Mount Lewin (572 m), Mount McKay (578 m), and Mount Trew (584 m). A discussion of the main drainage basins can be found in de la Hunty (1964).

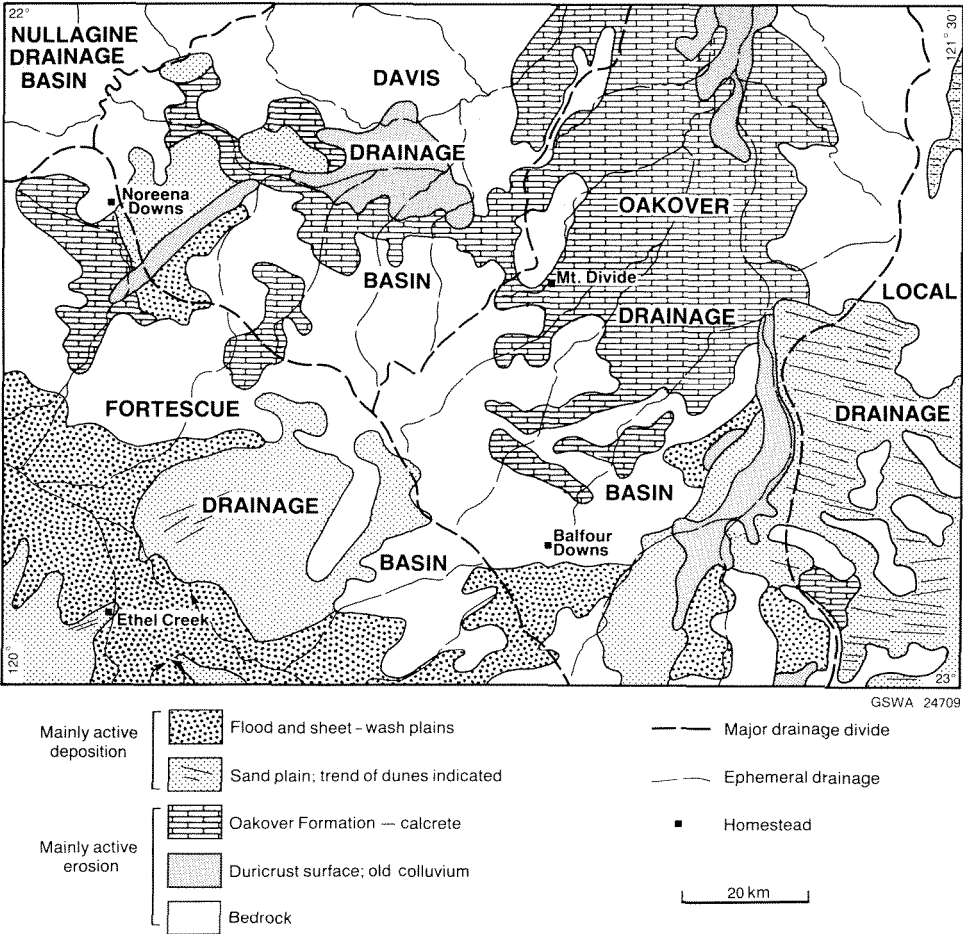


Figure 2. Physiographic sketch map, BALFOUR DOWNS.

A physiographic sketch map (Fig. 2) outlines the main morphological units. These can generally be divided into two main groups. The first group includes regions of alluvium and adjacent areas of little or no erosion. It mainly comprises the broad Fortescue River drainage where the main channels have a gradient of less than 1:1 600. It includes the Fortescue River flood plains — braided channels, levees, gilgai and gravel (buckshot pebble) plains — and adjacent, low slope, sheet-wash pediments. A small area of sheet-wash, claypans and sand dunes east of the Wadara Range in the Oakover River drainage is included in this category. Sand plains and sand-dune terrains (longitudinal and chain dunes) that are devoid of defined drainage channels are also included in this group.

The second group comprises regions of moderate to strong erosion. It is typified by scarp retreat, dissected hills and mesas capped with Tertiary Oakover Formation, lateritized and silcretized duricrust including the Hamersley Surface of Campana and others (1964), dissected semi-consolidated older colluvium, and incised sandy stream channels. The uplift which caused this drainage rejuvenation is thought to have occurred in the middle Tertiary (Jutson 1950, p. 205).

The stripping of the duricrusted surface is mainly confined to the Oakover River and its tributaries. The average gradient along the Davis River (1:625) and the Oakover River (1:654) is 2.5 times greater than the Fortescue River drainage on BALFOUR DOWNS. The duricrusted surface appears to dip gently beneath the recent alluvial deposits of the Fortescue flood plain.

## PRECAMBRIAN ROCKS

BALFOUR DOWNS covers part of five Precambrian tectonic units: the Pilbara Craton (Gee, 1979); Hamersley Basin (Trendall, 1968); Bangemall Basin (Daniels and Horwitz, 1969); Paterson Orogen (previously called the "Paterson Province" by Daniels and Horwitz, 1969); and the newly recognized late Precambrian Savory Basin (Williams and Tyler, 1989).

Lithostratigraphic correlation in the region has been controversial and subject to much debate over the last two decades (Button, 1976; Williams and others, 1976; Goode, 1981; Goode and Hall, 1981; Chuck, 1984; and Muhling and Brakel, 1985; see Table 3).

The sequential production of BALFOUR DOWNS (1st Edition, de la Hunty, 1964) followed by adjoining 1:250 000 sheets, ROY HILL (McLeod and de la Hunty, 1966), NULLAGINE (Hickman, 1978), GUNANYA (Williams and Williams, 1980), RUDALL (Chin and others, 1980) and PATERSON RANGE (Chin and others, 1982) has seen continual modifications, readjustments, and reallocations of the stratigraphic units within and between the major tectonic units of the region. Such changes have been summarized in the following tables.

Table 1 shows the changes in stratigraphy from that on the first edition (1964) of BALFOUR DOWNS. Table 2 is a stratigraphic correlation chart comparing the stratigraphy of the Fortescue and lower Hamersley Groups on BALFOUR DOWNS with the adjoining ROY HILL and NULLAGINE 1:250 000 sheets. Finally, Table 3 illustrates recent changes in thought on the correlation of the Manganese Group (de la Hunty, 1963) with other units.



TABLE 1. COMPARATIVE PRECAMBRIAN STRATIGRAPHY, BALFOUR DOWNS

de la Hunty (1964)		This survey 1983-84	
		Coondra Formation	SAVORY
		Watch Point Formation	GROUP
		-----Unconformity-----	
"Bocrabee Sandstone"		Isdell Formation	Y
		Choorun Formation	E G
		Yandanunyah Formation	N R
		Brownrigg Sandstone	E O
		Waroongunyah Formation	E U
Googhenama Conglomerate		Googhenama Formation	N P
			A
		-----Unconformity-----	
M		Whitewood Formation	M
A		Balfour Formation	A
N	G		N G
G	R	Enacheddong Dolomite	G R
A	O	Stag Arrow Formation	A O (a)
N	U	Woblegun Formation	N U
E	P	"Bee Hill Sandstone"	E P
S		"Coondoon Conglomerate"	S
E			E
		-----Unconformity-----	
Pinjian Chert Breccia		Pinjian Chert Breccia	
		-----Unconformity-----	
Carawine Dolomite		Carawine Dolomite	H
		Marra Mamba Iron Formation	A
			M G
			E R
			R O
			S U
			L P
			E
			Y
"Lewin Shale"		Jeerinah Formation	
		Roy Hill Shale Member	
		Warri Member	F
		Unnamed volcanic member	O
		Woodiana Sandstone Member	R G
"Little de Grey Lava" (in part)		Nymerina Basalt	T R
Tumbiana Pisolite		Tumbiana Formation	E O
		Meentheena Carbonate Member	S U
		Mingah Tuff Member	C P
"Little de Grey Lava" (in part)		Kylena Basalt	U
"Beaton Creek Conglomerate"		Hardey Sandstone	E
		Mount Roe Basalt	

(a) Subsequent remapping of these rocks on the adjoining ROBERTSON showed that they could be correlated with the Collier Subgroup of the Bangemall Group. The Muhling and Brakel (1985) proposal of Manganese Subgroup should therefore now be adopted.

The terms Archaean and Proterozoic are not used on BALFOUR DOWNS and therefore the prefix letters on the Precambrian rock symbols are derived from the lithostratigraphic units (i.e. named group, formation, or lithology). Igneous rock names follow the recommendations of Streckeisen (1967).

**TABLE 2. CORRELATION CHART BETWEEN BALFOUR DOWNS AND ADJOINING NULLAGINE AND ROY HILL  
FOR THE FORTESCUE GROUP AND LOWER UNITS OF THE HAMERSLEY GROUP**

ROY HILL (1966)		BALFOUR DOWNS (1983–84)		NULLAGINE (1978)	
Wittenoom Dolomite		Carawine Dolomite		Carawine Dolomite	
Marra Mamba Iron Formation		Marra Mamba Iron Formation		HAMERSLEY GROUP	
Jeerinah Formation		Jeerinah Formation		"Lewin Shale"	
Roy Hill Shale Member		Roy Hill Shale Member			
Warri Member		Warri Member			
Unnamed volcanic member		Unnamed volcanic member			
Woodiana Sandstone Member		Woodiana Sandstone Member			
M	{	Maddina Basalt Member		Maddina Basalt	
O V		(absent)		Kuruna Siltstone	
U O		Nymerina Basalt		Nymerina Basalt	
N L		Tumbiana Pisolite Member		Tumbiana Formation	
T C				Meentheena Carbonate Member	
A	{	Mingah Tuff Member		Mingah Tuff Member	
J N		Kylena Basalt Member		Kylena Basalt	
O I					
P C					
E S					
		Hardey Sandstone		Hardey Sandstone	
		Mount Roe Basalt		Mount Roe Basalt	

9

TABLE 3. HISTORICAL STRATIGRAPHIC CORRELATION OF THE LATE PRECAMBRIAN MANGANESE GROUP (a), 1975-1986

GSWA (1975) Memoir 2	Horwitz (1975)	Button (1976)	Williams and others (1976)	Goode (1981)	Chuck (1984)	Muhling and Brakel (1985)	BALFOUR DOWNS 2nd Ed. (1989)
			B A N G Calyie Sandstone G R E O M U A P L L	B A N G Calyie Sandstone G E M A L L	B A N G Calyie Sandstone G E M A L L	B A N G Calyie Sandstone G E M A L L	Savory Group
			-----Unconformity-----				-----Unconformity-----
Bocrabee Sandstone		Bocrabee Sandstone	Yeneena Group	Yeneena Group	Yeneena Group	Manganese Subgroup	Yeneena Group
Googhenama Conglom.	Bangemall Group	Googhenama Conglom.					
			-----Unconformity-----				
Manganese Group	Manganese Group	Manganese Group	Manganese Group	Manganese Subgroup	Manganese Subgroup	Yeneena Group	Manganese Group (a)
			U N A S S I G N E D	W Y L O O  G R O U P			B A N G R O M U A P L L

(a) Subsequent remapping of these rocks on the adjoining ROBERTSON showed that they could be correlated with the Collier Subgroup of the Bangemall Group. The Muhling and Brakel (1985) proposal of Manganese Subgroup should therefore now be adopted.

## PILBARA CRATON

Igneous and metamorphic rocks of the Pilbara Craton occupy only a small part of BALFOUR DOWNS, but the distribution of inliers suggests that the craton underlies most of the sheet. The main outcrop occurs in the northwest where the Kurrana Batholith (Hickman, 1983), with a thin selvage of Mosquito Creek Formation (Hickman, 1975) extends about 25 km southwards from the northern boundary of the sheet. Several small basement inliers occur to the southeast and, from northwest to southeast are named, the Rat Hill, Turkey and Rooney Inliers. These inliers are predominantly metasedimentary rocks which resemble the Mosquito Creek Formation. Farther southeast, the Springo, Cooninia and Billinnooka Inliers comprise post-tectonic granitoid rocks. All these inliers and the Kurrana Batholith are unconformably overlain by lower units of the Fortescue Group. The Billinnooka Inlier is also unconformably overlain, by the Manganese Group.

The southern end of the Gregory Granitic Complex (de Laeter and others, 1977) is exposed in the northeast corner of BALFOUR DOWNS. It is unconformably overlain by the Yeneena Group (Paterson Orogen). The age and tectonic relationship between the Gregory Granitic Complex and the Pilbara Craton has been discussed by de Laeter and others (1977) and Hickman (1983).

### *Metasedimentary and minor mafic and ultramafic rocks*

Metasedimentary and minor metamorphosed mafic and ultramafic igneous rocks consist of low-greenschist to amphibolite facies assemblages, most of which exhibit retrogressive sericitization and chloritization.

The metasedimentary rocks can be divided into three groups. The first group, form abundant xenoliths and pendants within the Kurrana Batholith (Hickman, 1983), 15 to 20 km northwest of Noreena Downs homestead, 3 km north of Kurrana Well, and north of Sunday Hill. Only the larger xenoliths and pendants are shown on BALFOUR DOWNS. The main rock types are quartzite, fuchsite quartzite, quartz-muscovite (-sillimanite) schist (all *Sq*), and banded quartz-magnetite rock and chert (both *Si*). They exhibit middle- or upper-amphibolite facies metamorphism and have a complex history with at least one metamorphic event in common with the enclosing gneisses.

The second group of metasedimentary rocks is the Mosquito Creek Formation (Hickman, 1978) which extends southwards from adjacent NULLAGINE. The main outcrop forms a thin wedge in faulted contact with the northwest margin of the Kurrana Batholith. The Mosquito Creek Formation is unconformably overlain on its northwestern side by the Fortescue Group. A second small exposure of Mosquito Creek Formation occurs on the northern boundary of BALFOUR DOWNS, 3 km northeast of Bubbawana Well.

The Mosquito Creek Formation consists of brown-weathering, grey-blue pelitic and psammitic schists and phyllites, (*Gcm*) in greenschist facies with a prominent quartzite (*Sq*) and/or red and white banded chert (*Gcmx*) at or near the base. The formation has been interpreted as a thick succession of psammitic and pelitic turbidites (Hickman, 1978). On BALFOUR DOWNS, shearing and metamorphism have largely obliterated bedding. The formation contains folded pegmatite dykes close to the faulted contact with the Kurrana Batholith.



The third group of metasedimentary rocks crops out in the Rat Hill, Turkey and Rooney Inliers. These rocks are poorly exposed, deeply weathered and are typically covered by white quartz rubble.

The Rat Hill Inlier consists of a uniform sequence of grey-blue meta-quartz-feldspar wacke, metasiltstone and quartz-mica schist (*Ap*) which was metamorphosed in the upper greenschist facies. Subsequent retrograde metamorphism has produced ubiquitous sericite which is, in places, pseudomorphic after porphyroblasts of alumina-silicate minerals.

Lenticular bodies of corundum-muscovite-diaspore-rutile rock (*sr*) form prominent outcrops 2 km southwest of Rat Hill. The diaspore is pale grey-blue and coarsely crystalline, and occurs in veins and joint fillings in the corundum-rich parts of the lenses. These lenses occur with quartz-mica(-andalusite?) schist close to metagabbro intrusions and their origin is uncertain.

The Turkey and Rooney Inliers consist of highly micaceous schist, mainly a quartz-muscovite(-biotite) assemblage, and prominent quartzite. The schist was metamorphosed to the middle greenschist to low amphibolite facies and muscovite is more common than at Rat Hill. However, retrograde metamorphism has produced abundant sericite and similar pseudomorphs after alumina silicates to those seen at Rat Hill.

This third group of metasedimentary rocks resembles the Mosquito Creek Formation. However, the overall primary fine-grained nature of the rocks suggest they are a more distal assemblage. All three inliers are intruded by scattered pegmatites of at least two generations. The Rat Hill Inlier also contains some small irregularly shaped, post-tectonic monzogranite and syenogranite intrusions.

Only minor mafic and ultramafic rocks are intercalated with or intrude the metasedimentary rocks on BALFOUR DOWNS. Serpentinized peridotite (*uc*) intrudes the fault between the Kurrana Batholith and the Mosquito Creek Formation west of Cajuput Creek. Small pods of tremolite-chlorite-talc rock (*uu*) (after peridotite) occur in the Mosquito Creek Formation and in the Turkey Inlier. Metapyroxenite (*ux*) and tremolite-chlorite-talc pods are fairly abundant as xenoliths within the monzogranite and granodiorite gneiss terrain (*gm*) of the Kurrana Batholith; pods of fine-grained banded amphibolite also form xenoliths in this terrain.

Amphibole-plagioclase schist (*ba*) forms several long, narrow intercalations in the Mosquito Creek Formation along the northern boundary of BALFOUR DOWNS. The schist contains fine-grained, dark hornblende, plagioclase and quartz, with accessory sphene, apatite and some garnet. The plagioclase is oligoclase to andesine. These schists may have originated as basalts (Hickman, 1978).

A poorly exposed, metamorphosed layered gabbroic intrusion (*dl*), at least 10 km long and over 1000 m thick, lies 2 km west of Rat Hill. It is a gently arcuate body which appears to be conformable with the regional schistosity. Large-scale compositional layering ranges from granophyric gabbro through quartz gabbro, melanogabbro to coarse-grained actinolite-chlorite rock (metapyroxenite). The metamorphic grade is middle to upper greenschist facies. Cumulate textures are present, but the primary way-up of the layering could not be determined with certainty.

## *Granitoid rocks*

The exposed Pilbara Craton on BALFOUR DOWNS is dominated by granitoid rocks which occur in the Kurrana Batholith (Hickman, 1983), (Hickman, 1975, 1978, 1983), in the Springo, Cooninia and Billinnooka Inliers, and in the Gregory Granitic Complex.

*Kurrana Batholith:* The Kurrana Batholith is a composite body of biotite monzogranite and granodiorite gneiss (*gm*) with xenoliths of metasedimentary and metamorphosed mafic and ultramafic rocks (*gmx*) concentrated into zones: schistose, gneissose and well foliated biotite monzogranite and syenogranite (*gg*); and a large body of post-tectonic biotite–muscovite monzogranite and syenogranite (*gc*) called the Bonnie Downs Granite (Hickman, 1983).

The biotite monzogranite and granodiorite gneiss occupies the southern fringe of the Kurrana Batholith between Quartz Well and Russian Jack Well. Extensive outcrops also occur in the Kurrana Well and Sunday Hill area. The granodiorite gneiss is medium grained and generally has a strong biotite lineation. The strong deformation has produced a flaser fabric in some places. Deformed granitic veins in the gneiss indicate that some partial melting occurred and the gneiss is partly retrogressed from amphibolite to greenschist facies.

The xenolith-rich zones have been interpreted as either marginal zones of the batholith, or root zones of synclinal greenstone belts (Hickman, 1983).

A Sm–Nd  $T_{DM}$  model age of 3260 Ma have been obtained from a lineated granodiorite gneiss collected from the Haystack Well area (Tyler and others, in prep.).

The schistose, gneissose and strongly foliated biotite monzogranite and syenogranite form discrete bodies and appear to be slightly younger than the *gm* unit. Deformation was locally very strong and a flaser fabric developed in rocks adjacent to the fault contact between the Kurrana Batholith and Mosquito Creek Formation on the northwestern margin of the batholith. The rocks are medium to coarse, even grained, and well foliated. Foliated bodies of this type occur in the Kujebukinah Bore area, 4 km north of Kurrana Bore, along the northwestern margin of the Kurrana Batholith and 4 km northwest of Sunday Hill. The Kurrana Batholith appears to be a structural dome (Hickman, 1983). The regional foliation and lineations in the granitoid rocks, and bedding in the overlying Fortescue Group, all dip away from the northerly trending axis of the batholith.

The Bonnie Downs Granite is a post-tectonic, coarse-grained to porphyritic syenogranite and monzogranite phase of the Kurrana Batholith, and has been described by Hickman (1983). It contains more muscovite than the older granitoid rocks, microcline dominates over plagioclase, plagioclase is more albitic, and fluorite occurs as an accessory. All the granitoid rocks have been subjected to late-stage low-grade greenschist facies metamorphism with the growth of pumpellyite.

A sample collected from the Bonnie Downs Granite near Dingo Well gave a Sm–Nd  $T_{DM}$  model age of 3283 Ma (Tyler and others, in prep.).

*Post-tectonic inliers:* The Springo, Cooninia and Billinnooka Inliers of post-tectonic granitoid appear to have been block faulted into the Fortescue Group rocks and not to have acted as basement domes during deposition of those rocks.

The granitoid rocks of the inliers range from coarse-grained, equigranular to porphyritic biotite monzogranite in the large Cooninia Inlier, to even-grained biotite–muscovite

monzogranite in the Springo Inlier, and leucocratic muscovite–biotite monzogranite and syenogranite in the Billinnooka Inlier. In most samples biotite is strongly chloritized, and, in the Cooninia Inlier, fluorite occurs as an accessory. All these rocks appear to have been subjected to low-grade greenschist facies metamorphism.

Although bold joint-controlled outcrops and tors occur in the Cooninia and Billinnooka Inliers, most of the granitic rock is weathered and poorly exposed. Vein quartz is abundant and finer grained monzogranite, syenogranite and rare pegmatite are late-stage intrusions.

Monzogranite samples collected 7.5 km east-southeast of Springo Bore (Site 1) and 10 kms east of Limestone Bore (Site 2) in the Cooninia Inlier yield a combined Rb–Sr whole-rock isochron of  $2720 \pm 55$  Ma (initial ratio  $0.7037 \pm 0.0009$ ). Site 1 also yielded a Sm–Nd  $T_{DM}$  model age of 3149 Ma and Site 2 yielded a Sm–Nd  $T_{DM}$  model age of 3145 Ma. The Billinnooka monzogranite gave a Sm–Nd  $T_{DM}$  model age of 3095 Ma (Tyler and others, in prep.)

*Gregory Granitic Complex:* The Gregory Granitic Complex (Hickman, 1975, 1978, 1983) extends about 11 km into the northeast corner of BALFOUR DOWNS from adjacent NULLAGINE. It is a narrow (10 km wide) zone of strongly deformed granitoid rocks which is thought to form the eastern margin of the Pilbara Craton. Some rocks resemble the schistose and gneissose biotite monzogranite and syenogranite (*gg*) of the Kurrana Batholith, but others are distinctive and include mylonitized hornblende augen gneiss (*ga*) with minor sphene. These rocks are intruded by a foliated porphyritic felsic rock consisting of large rounded potash feldspars set in a very fine-grained matrix composed of quartz, potash feldspar and Fe–Ti oxides. De Laeter and others (1977) obtained a whole-rock Rb–Sr isotopic age of  $2651 \pm 60$  Ma from the gneissic syenogranite and monzogranite component of the complex. The western margin of the Gregory Granitic Complex is a fault, and to the south and east the complex is unconformably overlain by the Yeneena Group.

### *Structure*

Hickman (1983) has described the detailed structural history of the Pilbara Craton (originally called “Pilbara Block”). He recognized four main deformation episodes ( $D_1$ – $D_4$ ) prior to the deposition of the basal Fortescue Group of the Hamersley Basin (about 2800 Ma). Because outcrops of the Pilbara Craton on BALFOUR DOWNS are restricted to a series of small inliers, it is uncertain how their structure fits into this deformational history. However, it is evident that greenstone xenoliths (pelitic and mafic schists) within the Kurrana Batholith were already deformed and metamorphosed ( $D_1$ ) before the intrusion of this batholith. Subsequently both the greenstone remnants and granitic rocks were folded together ( $D_2$ ).

Hickman (1983) attributed the strong foliation in the granitoid rocks to diapiric movement of the granitoid bodies during late deformation. The  $D_2$  event is associated with greenschist to amphibolite facies metamorphism.

A tectonic slide, mapped on NULLAGINE (Hickman, 1983) between the Mosquito Creek Formation and the Kurrana Batholith, extends southwest onto BALFOUR DOWNS. Serpentine pods lie in this shear zone. A similar, parallel slide, marginal to a thin wedge of Mosquito Creek Formation, lies 6 km north of Kujebokinah Bore. Both these slides belong to the  $D_2$  event.

The pelitic schists in the Rat Hill, Turkey and Rooney Inliers show a complex history of deformation and metamorphism. A thick sequence of fine-grained sedimentary rocks was intruded by gabbroic sills, and then deformed, metamorphosed and intruded by granitoid rocks. Following the granitoid intrusion, the entire sequence was refolded and subjected to further low-grade metamorphism. Post-tectonic granitoid rocks were then emplaced. This sequence of events resembles the sequence described by Hickman (1983) from the Pilbara Craton.

#### *Minor intrusive rocks*

Several mafic dyke suites ( $do$ ,  $d_1$ ,  $d_2$ ) intrude both the granitoid and layered rocks of the Pilbara Craton and are unconformably overlain by the Fortescue Group.

The most prominent mafic dyke ( $do$ ), the Cajuput dyke (Hickman, 1983), crosses the northwest corner of BALFOUR DOWNS along the northwest margin of the Kurrana Batholith. The dyke intrudes both the Mosquito Creek Formation and schistose biotite monzogranite ( $gg$ ) of the Kurrana Batholith. The Cajuput dyke trends north-northeast and has a maximum width of 1000 m, 2 km south of Daylight Rock Hole. The dyke is gabbroic and has a distinct contact aureole. The dyke margins contain quartz xenocrysts and country-rock xenoliths.

Similar large north-northeast trending gabbro dykes occur 23 km east of the Cajuput dyke and 3 km west of Bubbawana Well in the Kurrana Batholith, and 9 km east of Limestone Bore in the Cooninia Inlier. This group of mafic dykes is genetically related to the Black Range Suite (Embleton, 1978; Hickman, 1983).

#### **HAMERSLEY BASIN**

On BALFOUR DOWNS, rocks of the Hamersley Basin comprise volcanic and clastic rocks of the Fortescue Group and the lowest units of the Hamersley Group. In the southeast they are either faulted against, or unconformably overlain by, the Manganese Group and in the northeast they are unconformably overlain by the Yeneena Group.

#### *Fortescue Group*

The Fortescue Group (MacLeod and others, 1963) rests with marked angular unconformity on eroded and weathered granitoid and metasedimentary rocks of the Pilbara Craton. The stratigraphic sequence and lithologies of the Fortescue Group are summarized in Table 4.

Although the Mount Roe Basalt is the oldest unit in the Fortescue Group, the unit which directly overlies the Pilbara Craton varies from place to place, suggesting the existence of considerable basement relief in some places and the presence of growth faults in others. Near Quartz Well on the western margin of the Kurrana Batholith, the Nymerina Basalt onlaps the basement, suggesting a basement relief of at least 1500 metres. Seven km west of Sunday Hill a similar onlap of Nymerina Basalt is attributed to the presence of a growth fault.

The lowest units of the Fortescue Group have been deposited on the metasedimentary and metavolcanic components of the Pilbara Craton rather than the granitoid rocks (see also Trendall, 1984, p. 254), while the most widespread unit at the base of the group on BALFOUR DOWNS is the Kylene Basalt.

TABLE 4. PRECAMBRIAN STRATIGRAPHY, BALFOUR DOWNS

Age (Ma)	Tectonic unit	Stratigraphic unit	Lithology	Est. max. thickness range (m)
>800	SAVORY BASIN	<b>Savoury Group (a)</b>		
		Coondra Formation	Sandstone; minor conglomerate, wacke	>800
		Watch Point Formation	Siltstone, shale; minor sandstone	
	PATERSON OROGEN	<b>Yeneena Group</b>		
		Isdell Formation	Dolomite; minor sandstone, conglomerate	1000
		Choorun Formation	Sandstone, siltstone, shale	1200
890		Yandanunyah Formation	Dolomite, siltstone, shale	80
		Brownrigg Sandstone	Sandstone	350
		Waroongunyah Formation	Dolomite, shale, siltstone, sandstone	250
		Googhenama Formation	Conglomerate, sandstone	0-250
	BANGEMALL BASIN	<b>Manganese Group</b>		
		Whitewood Formation	Sandstone, conglomerate	>250
		Balfour Formation	Shale; minor siltstone, sandstone	1500
		Enacheddong Dolomite	Dolomite; minor shale, chert	0-300
		Stag Arrow Formation	Sandstone, siltstone, shale, conglomerate, dolomite, chert	500-1500
		Woblegun Formation	Shale; minor sandstone, conglomerate, chert	0-280
1050		Coondoon Formation	Conglomerate, sandstone, wacke, shale	0-100
	HAMERSLEY BASIN	Pinjian Chert Breccia	Chert breccia	100
		<b>Hamersley Group</b>		
		Carawine Dolomite	Dolomite; minor chert	150
		Marra Mamba Iron Formation	Chert, iron-formation, shale	30
		<b>Fortescue Group</b>		
		Jeerinah Formation	Shale, chert, jaspilite, mudstone, dolomite; minor basalt, felsic volcanics	200-800
		Roy Hill Shale Member	Shale	120
		Warri Member	Shale, dolomite, mudstone, jaspilite	300
		Unnamed volcanic member	Pillow basalt, felsic tuff	0-300
		Woodiana Sandstone Member	Sandstone, mudstone, conglomerate	60
		Nymerina Basalt (b)	Basalt; minor tuff	2000
		Tumbiana Formation	Pisolithic tuff, carbonate, mudstone	80-200
2760		Kylena Basalt	Basalt; minor tuff, carbonate	400-600
		Hardey Sandstone	Sandstone, tuff, pisolithic tuff, conglomerate	0-350
2800		Mount Roe Basalt	Basalt	0-350

(a) The formations in this group have been defined on the ROBERTSON.

(b) This formation may include some Maddina Basalt but the absence of the Kuruna Siltstone from BALFOUR DOWNS does not enable the distinction to be made.

Evidence for pre-Fortescue Group weathering and silicification of bedrock can be seen 8 km northwest of Mount Chin Well where fresh Kylena Basalt is in contact with a dark jasperoidal chalcedony which caps a serpentine–talc–chlorite rock after peridotite.

The mineral assemblages in all the mafic rocks of the Fortescue Group indicate very low to low grade metamorphism. Smith and others (1982) place the basalts on BALFOUR DOWNS in a metamorphic transition region that ranges from a prehnite–pumpellyite–epidote zone in the north to a prehnite–pumpellyite–epidote–actinolite zone in the south. The static style of metamorphism is attributed to burial metamorphism that lies in the prehnite–pumpellyite to low greenschist facies.

*Mount Roe Basalt (Fr):* The Mount Roe Basalt (Kriewaldt, 1964), the basal formation of the Fortescue Group, is mostly confined to a small, fault-terminated area along the eastern margin of the Rooney Inlier. A single small outcrop also occurs just west of Cajuput Creek beneath the Hardey Sandstone on the northwest margin of the Kurrana Batholith.

The formation consists of generally massive, fine- to coarse-grained subaerial basalt with amygdaloidal and feldspar-phyric varieties.

*Hardey Sandstone (Fh):* The Hardey Sandstone (MacLeod and others, 1983) conformably overlies the Mount Roe Basalt, or rests unconformably on the metasedimentary or granitoid rocks of the Pilbara Craton.

The main exposures occur on the eastern side of Rooney Inlier, along the eastern margin of the Kurrana Batholith at Sunday Hill, and on the Mosquito Creek Formation along the northern boundary of the sheet west of Cajuput Creek. The latter occurrence is the southern termination of the thick Hardey Sandstone at Nullagine, 14 km to the north on NULLAGINE.

Adjacent to the Rooney Inlier, the Hardey Sandstone consists of a basal, poorly sorted boulder conglomerate (*Fh(c)*) with chert blocks up to 4.5 m across set in a coarse-grained groundmass of subangular chert and quartz fragments. The boulder beds pass upwards to finer-grained better-sorted conglomerate, granule sandstone and wacke. The basal beds probably resulted from debris flows caused by an active fault line. The large chert blocks were derived from massive chert in the adjacent Rooney Inlier. Cross-bedding indicates current transport off the Rooney Inlier.

This coarse clastic component of the Hardey Sandstone is overlain by interbedded quartz wacke, waterlain tuff, and lapilli tuff. The volcanic component increases upwards in the sequence which probably accumulated in shallow water.

A similar but thinner sequence occurs at Sunday Hill. Coarse-grained wacke and conglomerate, overlain by bedded tuff and lapilli tuff, rest unconformably on granitoid rocks of the Pilbara Craton.

The Hardey Sandstone represents a period of epiclastic deposition during predominantly basaltic volcanic activity.

At a number of localities around the southern margin of the Kurrana Batholith and Cooninia Inlier, lenticular outcrops of coarse-grained, clayey sandstone, grit, wacke and arkosic (now largely clay) breccia overlie the granitoid basement. These lenses, which lie beneath the Kylena Basalt and appear to fill depressions in the eroded granitoid basement, have been equated with the Hardey Sandstone. They are thought to be derived directly from the weathered granitoid basement with crude beddings produced by solifluxion.

*Kylena Basalt (Fk)*: The Kylena Basalt (MacLeod and de la Hunty, 1966) conformably overlies the Hardey Sandstone and is the lowest extensive formation of the Fortescue Group on BALFOUR DOWNS. It is the lowest unit resting on the Rat Hill, Cooninia, and Billinooka Inliers.

The formation consists of massive, amygdaloidal dark-green to grey metabasalt with minor intercalations of thin-bedded tuff and carbonate lenses. Agglomerate (*Fk(v)*) occurs locally towards the top of the formation. Amygdales contain chlorite, chalcedony (agate), carbonate and stilpnomelane. The rocks are patchily altered with growth of carbonate and amphibole.

Most of the metabasalt has brecciated flow tops and columnar jointing, and appears to have cooled subaerially, although well-formed pillow structures occur in a small area, 2.5 km east of Dingo Well.

*Tumbiana Formation (Ft)*: The Tumbiana Formation (Hickman and Lipple, 1975) conformably overlies the Kylena Basalt and is 80–120 m thick, slightly less than the type area on NULLAGINE (Hickman, 1983). Its distinctively striped photo-pattern makes it a good marker horizon. In northwest BALFOUR DOWNS, west of the Newman–Nullagine road, it is divided into the Meentheena Carbonate Member (*Ftc*) (Lipple, 1975) and Mingah Tuff Member (*Ftt*) (Lipple, 1975).

The formation is composed of metamorphosed lapilli tuff; bedded crystal, lithic and vitric tuff; quartz wacke; tuffaceous siltstone; and minor tuffaceous conglomerate and some intercalated basalt flows. The tuff is mostly basic but some is dacitic. Pisolitic beds are generally graded or cross-bedded with pisolites up to 10 mm diameter. Where the formation rests unconformably on granitic rocks, it contains numerous fragments of the underlying rocks.

The Meentheena Carbonate Member comprises dark-grey siliceous limestone and dolomite in the upper part of the formation west of the Newman–Nullagine road. North and south of Whatsamatta Well, it contains scattered stromatolite bioherms 1 to 1.5 m high and up to 2 m wide. According to K. Grey (pers. comm.) the stromatolites show some similarities to *Alcheringa narrina* (Walter, 1972). Similar stromatolites were also found 4 km northwest of Mount Chin Bore and 3 km west of Wickham Well.

*Nymerina Basalt (Fn)*: The Nymerina Basalt (MacLeod and de la Hunty, 1966) conformably overlies the Tumbiana Formation and is the dominant basaltic formation of the Fortescue Group on BALFOUR DOWNS.

The Kuruna Siltstone (MacLeod and de la Hunty, 1966) conformably overlies the Nymerina Basalt on adjoining ROY HILL and NULLAGINE, and forms a marker unit between the Nymerina Basalt and Maddina Basalt. The Kuruna Siltstone is not present on BALFOUR DOWNS and therefore it is not possible to distinguish the two basalt units. However, the Maddina Basalt has been shown to lens out west of the Newman–Nullagine road on ROY HILL (MacLeod and de la Hunty, 1966) and therefore may not be present on BALFOUR DOWNS.

The Nymerina Basalt mainly comprises dark-green to grey, massive, vesicular and amygdaloidal metabasalt. Some intercalated pyroclastic and silty epiclastic rocks (*Fn(p)*) occur west of Deep Well (Noreena Downs Station). A prominent feature of the upper part of the unit is the presence of very large amygdales (up to 50 cm across) which are mainly filled with pink to red carnelian-bearing agates. Amygdales also contain chlorite, carbonate, quartz, and stilpnomelane.



*Jeerinah Formation (Fj)*: The Jeerinah Formation (*Fj*) (MacLeod and others, 1963) appears to rest conformably on the Nymerina Basalt. However there is an abrupt change from a volcanic to an epiclastic environment. The basalts are overlain by coarse-grained pebbly sandstone, lithic sandstone, and conglomerate. In some areas a grey-green siliceous mudstone is at the base.

De la Hunty (1964) included the units of the Jeerinah Formation and the Marra Mamba Iron Formation in his "Lewin Shale". Both the Jeerinah Formation and the Marra Mamba Iron Formation can now be distinguished on BALFOUR DOWNS, as elsewhere in the Hamersley Basin, and the term "Lewin Shale" is dispensed with.

The Jeerinah Formation has been subdivided into the Woodiana Sandstone Member, Warri Member, and Roy Hill Shale Member. An unnamed volcanic unit separates the Woodiana Sandstone and Warri Members in places.

The Woodiana Sandstone Member (*Fjo*) (MacLeod and de la Hunty, 1966) occurs discontinuously at the base of the Jeerinah Formation. In places the unit is separated from the overlying Warri Member by the unnamed volcanic unit; elsewhere the Woodiana Sandstone Member is generally distinguishable from the Warri Member by its coarser grain size. The main components are grey-green lithic sandstone, quartz wacke, and pebble conglomerate.

The Woodiana Sandstone Member occurs intermittently south from Cliff Well to 5 km west of Kullawarri Well. It is also present 9 km west of Holden Bore and 5 km east of Wandabah Well.

The unnamed volcanic member overlies the Woodiana Sandstone Member and forms a thick (up to 300 m) unit consisting mainly of basaltic pillow lava with a high carbonate content. Amygdales are not abundant and contain chlorite and carbonate. Bedded tuff is also intercalated with the basalt. The volcanic member was apparently deposited in a subaqueous environment which differs from the predominantly subaerial environment of the Fortescue Group basalt.

A fault-bounded inlier of intermediate lapilli tuff, fine-grained quartz porphyry and felsite, east of the Oakover River, is assigned to the Jeerinah Formation. These rocks are best exposed 10 km northeast of Canning Well and 4 km east of Enacheddong Waterhole.

The main component of the Jeerinah Formation is the Warri Member (*Fjw*) (MacLeod and de la Hunty, 1966). It consists of numerous thin beds of mudstone, shale, ferruginous shale, chert, banded ferruginous chert, jaspilite, and yellow, pink, green and grey dolomites. The dolomite beds (*Fjw(d)*) predominate in the upper part of the member around Mount McKay and Mount Lewin, where they contain numerous thin, blue-grey chert lenses and calcite veins parallel to bedding. The base of the Warri Member is a distinctive fine-grained grey-green mudstone which, in the absence of the Woodiana Sandstone Member, rests directly on the Nymerina Basalt.

The uppermost part of the Jeerinah Formation comprises the remarkably persistent Roy Hill Shale Member (*Fjr*) (MacLeod and de la Hunty, 1966). Although outcrop is poor it has a distinctive white photo-pattern formed by scree slopes beneath a ferruginous duricrust cap (*Td*) or ferruginous podded cherts and shale of the Marra Mamba Iron Formation.

The Roy Hill Shale is composed of bleached and silicified white to grey shale (black and carbonaceous when fresh) containing rounded limonite nodules after pyrite.

### *Hamersley Group*

The Hamersley Group (MacLeod and others, 1963) conformably overlies the Fortescue Group. Only the two lowest formations, the basal Marra Mamba Iron Formation and overlying Carawine Dolomite, occur on BALFOUR DOWNS.

*Marra Mamba Iron Formation (Hm)*: The Marra Mamba Iron Formation (MacLeod and others, 1963) conformably overlies the Roy Hill Shale Member of the Jeerinah Formation. The formation crops out intermittently across BALFOUR DOWNS and is generally capped by thick (10 to 15 m) ferruginized duricrust (*Td*). The formation consists of interbedded, iron-stained, greenish-yellow podded chert, shale, and jaspilite. It is thickest (60 m) northwest of Nine Mile Bore on Roy Hill Station but gradually thins eastwards across the sheet. About 10 m of podded chert and shale are exposed in cliff faces 8 km west-southwest of Bee Hill near the northern margin of BALFOUR DOWNS. Thin jaspilite beds occur at Mount Cooke and 4.5 km southwest of Sunday Hill.

*Carawine Dolomite (Hc)*: The Carawine Dolomite (Hickman, 1983; "Carawine Dolomite Series": Maitland, 1919) conformably overlies the Marra Mamba Iron Formation. The Carawine Dolomite is a stratigraphic equivalent of the Wittenoom Dolomite (MacLeod and others, 1963) which lies to the west of BALFOUR DOWNS.

The presence of stromatolites, and other features in the Carawine Dolomite which are absent from the Wittenoom Dolomite, suggests that the Carawine Dolomite was deposited in a more varied palaeoenvironment.

The Carawine Dolomite is a brown-weathering, well-bedded, crystalline grey dolomite with thin intercalated chert beds, nodules and veins. Shale is absent. A wide range of banded structures, ranging from stratiform laminations (stromatolitic or microbial mats) to large-scale bedding, are present. Unusual cementation fabrics are associated with the microbial mats and pseudomorphic fabrics (calcite after aragonite) are suggestive of evaporites.

Several episodes of silicification are evident in the dolomite. Late-stage fractures and joints generally contain cavities lined with quartz crystals. Silicified oncolites occur in dolomite 2 km east of the Tabuddabudda Copper Prospect.

Large areas of fresh dolomite are rare. The largest areas lie 1.5 km east of Old Mia Bore on Mount Divide Station, and east of Googhenama Creek in the northeast corner of BALFOUR DOWNS. Elsewhere the presence of Carawine Dolomite is inferred from structural considerations and the widespread distribution of brecciated siliceous cap rock (Pinjian Chert Breccia) and associated surficial deposits.

### *Pinjian Chert Breccia*

The Pinjian Chert Breccia (*cb*) (Noldart and Wyatt, 1962) overlies or replaces the Carawine Dolomite. The chert breccia forms casts of many large palaeokarst features where the pre-existing dolomite has been dissolved away. The chert breccia consists of angular chert fragments chaotically or crudely bedded, with a siliceous matrix locally enriched by iron and manganese oxides.

The chert breccia was a residual and replacement deposit on the Carawine Dolomite and was cemented by secondary silicification during subaerial exposure in the Precambrian and later in the late Tertiary to Recent. The Precambrian Pinjian Chert

Breccia (*cb*) and later Tertiary siliceous capping (*Tb*) can both be regarded as a silicified duricrust or silcrete. Although steep bedding traces are recorded, these are interpreted as primary dips associated with deposition on the steep karstic topography rather than deformation.

More recent karst features occur where residual blocks of Carawine Dolomite, preserved within the Pinjian Chert Breccia, have gradually dissolved causing the overlying Pinjian Chert Breccia to collapse and form a younger group of dolines or sinkholes. Such dolines occur several kilometres east of the Davis River manganese mines and 7.5 km south of Bee Hill.

### *Structure*

The Fortescue and lower Hamersley Group rocks on BALFOUR DOWNS are deformed by curvilinear open folds with axes which swing from a north to an east-northeast trend across the sheet. Such folds include the Oakover and Noreena synclines and the Maggie and Kallona anticlines. The fold axes wrap around the southeastern margin of the Pilbara Craton (Trendall, 1983). An unusual S-shaped fold axis, the Rat Hill anticline (Rat Hill Rise: Goode, 1981) trends southeast across BALFOUR DOWNS. This anticline is folded by the north to east-northeasterly trending curvilinear folds and is displaced by later faults.

Inliers of the Pilbara Craton, which form the basement of the Fortescue Group, are exposed along the Rat Hill anticlinal axis. The inliers consist of metamorphic rocks north of Stock Route Bore, and post-tectonic granitoid rocks southwards from Stock Route Bore to the sheet boundary. The change in the basement lithology corresponds to a gradual southward thinning of the Fortescue–lower Hamersley Group sequence.

The basal unit of the Fortescue Group around the inliers is the Kylena Basalt, with the exception of the Rooney Inlier which is unconformably overlain by the Mount Roe Basalt. This suggests that the palaeoerosion surface was relatively flat. Hence the Rat Hill anticline is not primarily due to a predepositional basement high. However, the Fortescue–lower Hamersley group sequence is thinner where it overlies granitoid basement, and this may be due to the granitoid basement gently rising during deposition of the Fortescue–lower Hamersley sequence after the Kylena Basalt was laid down.

The Fortescue–lower Hamersley sequence is thickest where it overlies metasedimentary basement north of Stock Route Bore (i.e. Noreena syncline). This would support previous observations by Kriewaldt (1964) and Hickman (1983) that synclinal structures in the Fortescue Group tend to coincide with synformal greenstone belts in the underlying Pilbara Craton. The relationship of structures in the Pilbara Craton and the overlying Fortescue–lower Hamersley Groups is discussed by Trendall (1983).

The Fortescue Group and lower Hamersley Group are widely faulted on BALFOUR DOWNS. The earliest faults are steeply dipping growth faults which controlled deposition in some areas. Perhaps the most dramatic is a north-trending fault, 6 km west of Sunday Hill, which has influenced deposition of the entire Fortescue–lower Hamersley Group sequence. It may also have been operative during deposition of Manganese Group sedimentary rocks in a small basin at the Sunday Hills manganese prospect.

Vertical faults with a northerly trend and normal throw are abundant in the west and north of BALFOUR DOWNS. Some of them, such as the Russian Jack fault, contain

major quartz reefs. These faults are intersected by a later east-northeast set of normal and possibly transcurrent faults which are concentrated in a zone about 40 km wide between Mt Divide and Balfour Downs homestead. Both sets of faults are attributed to basement block faulting. The east-northeast set may result from instability along the margin of the buried Pilbara Craton.

The Pilbara Craton inliers, which lie along the Rat Hill anticline, are fault bounded on several sides. For this reason the inliers may be regarded as horsts or fault blocks rather than basement domes.

The similarity between the granitic rocks of the Springo and Cooninia Inliers suggests a sinistral transcurrent movement along the Springo Fault. Offset along this fault is in the order of 2.5 km. Other large faults of this type are the Tongololo, Cooninia, Whitewood, and Balfour Faults. All these faults have played an important role in the deposition and distribution of the Manganese Group sedimentary rocks.

### *Intrusive rocks*

Several coarse-grained dolerite and gabbro bodies ( $d_3$ ) intrude the basal Jeerinah Formation 5 km northwest of Mt Lewin and 2 km north of Pippina Well. Similar bodies intrude the Nymerina Basalt 5 km northeast of Turkey Bore and 3.5 km north of Pulbah Well. A coarse-grained dolerite, intruding both the Kylena Basalt and granite of the Billinnooka Inlier, is also grouped with these bodies. These intrusions show very low-grade greenschist facies metamorphism and are extensively altered to chlorite and carbonate. They are probably comagmatic with the closing stages of the mafic volcanic activity of the Fortescue Group.

An unusual suite of pink to grey, fine-grained to porphyritic dykes and small irregular bodies, ranging from microcline-biotite trachyte to minette ( $t$ ), intrude the Fortescue and Hamersley Groups. Most of these intrusions occur around the Cooninia Inlier. The dykes intrude both the post-tectonic biotite adamellite of the inlier and the overlying Fortescue and Hamersley Groups. Several of these small bodies also intrude the Fortescue Group 1 km west of M48 Trig near the margin of the Rooney Inlier.

The dykes comprise microcline, albite, biotite, and minor quartz with large accessory apatite and opaques. Hematite dusting is ubiquitous along grain boundaries and accounts for the distinctive pinkish hue of the rocks. It is widespread and may be of hydrothermal rather than weathering origin.

Texturally the rocks range from fine-grained trachytic to porphyritic with euhedral microcline and/or biotite phenocrysts up to 4 cm long. These are set in a groundmass of microcline and albite microlites. The larger bodies are coarser grained and consist mainly of pink albite-microcline granite. They have contact metamorphic aureoles such as a carbonate-phlogopite(chloritized)-biotite skarn in Carawine Dolomite 4.5 km southwest of Brown Dam.

A single dyke of albite-hornblende lamprophyre (spessartine) intrudes the basal Jeerinah Formation 4 km southwest of Sunday Hill (de la Hunty, 1984). Hickman (1983) included this dyke in a north-northwesterly trending belt of small hornblende-adamellite plutons that intrude the Fortescue Group on NULLAGINE. It is possible that the trachytic rocks around Cooninia Inlier may belong to this belt which would then be over 250 km long. These hornblende-adamellite bodies on NULLAGINE have given a preliminary Pb-Pb whole-rock mineral isochron age of about 1700 Ma (Blake and

McNaughton, 1984, p. 12). A preliminary Sm–Nd model  $T_{DM}$  age of 2659 Ma was obtained from a small porphyritic body 1 km west of M 48 Trig.

## BANGEMALL BASIN

De la Hunty (1966), Chuck (1984) and Muhling and Brakel (1985) have all suggested that the Manganese Group (de la Hunty, 1963), a sedimentary sequence which unconformably overlies the Hamersley Basin rocks on BALFOUR DOWNS, may occupy a northeasterly extension of the Bangemall Basin (Daniels and Horwitz, 1969). The remapping of BALFOUR DOWNS in 1983–84 and recent remapping (1985) of the western half of the adjacent ROBERTSON sheet (Williams and Tyler, 1989) has found that the newly formalized stratigraphy, set up for the Manganese Group on BALFOUR DOWNS, can be followed southwestwards, around the eastern end of the Sylvania Inlier (Tyler, in prep.) to the Weelarrana area in the southwestern corner of ROBERTSON. In this region, correlation with Bangemall Basin stratigraphy on adjoining COLLIER and NEWMAN has been established. Additional support for this correlation lies in the similarity of well preserved Manganese Group stromatolites to those found and described from the Bangemall Basin (Grey, 1984). Davis (1977) reported an age of 1050 Ma for glauconite pellets from the Coondoon Formation in the Mount Divide area. However, because of the proximity of Davis Dolerite sills, the date has also been interpreted as the time of dolerite intrusion (Goode and Hall, 1981).

The stratigraphic position of the Manganese Group with respect to other units in the area has been a matter of conjecture. The divergent opinions of the last decade, as to the age and stratigraphic position within the Precambrian, are summarized in Table 3.

### *Manganese Group*

The Manganese Group\* is regarded as a lateral correlative of the Bangemall Group rather than a subgroup within the Bangemall Group as suggested by Muhling and Brakel (1985). The Manganese Group occupies most of the southeast quadrant of BALFOUR DOWNS. In addition, two narrow, partly fault-controlled tongues of these rocks extend northward to the sheet boundary in the central and eastern parts of the sheet. The Manganese Group is unconformably overlain by the Yeneena Group in the northeast, and by the Savory Group in the east, except where it is fault bounded.

The previously defined component formations of the Manganese Group on BALFOUR DOWNS (de la Hunty, 1963) have been revised (see Table 1) as new fieldwork shows that the established formations do not adequately represent the rocks.

Two different stratigraphic sequences are recognized in the Manganese Group. The least extensive sequence consists of basal non-marine terrigenous sediments followed by sandy, shallow-marine sediments, and a transgressive marine shale. This sequence is restricted mainly to the central, partly fault-bounded tongue of sedimentary rocks which lie north of the Tongololo Fault complex in the central part of BALFOUR DOWNS. It extends from the Tongololo Fault northward towards Bee Hill and Hawkins Bore. Similar sedimentary sequences occur in small fault-controlled basins, near Ant Hill and at the Sunday Hill Manganese prospect. This sequence was deposited on an irregular, well-established palaeokarst topography formed within the Carawine Dolomite and associated Pinjian Chert Breccia (Davis, 1977).

---

\*Subsequent remapping of these rocks on the adjoining ROBERTSON showed that they could be correlated with the Collier Subgroup of the Bangemall Group. The Muhling and Brakel (1985) proposal of Manganese Subgroup should therefore now be adopted.

Locally derived, fine- to coarse-grained sedimentary rocks occur in numerous dolines, poljes, and karst valleys. The sedimentary rocks become finer grained upwards, and these separate small basins were probably coalesced into a single basin by a marine transgression which deposited the upper shale unit.

The second stratigraphic sequence forms the bulk of the Manganese Group. It lies to the south and east of the first sequence. It can also be traced for over 150 km south-southwest where it can be correlated with known Bangemall Group stratigraphy on COLLIER and NEWMAN (Williams and Tyler, 1989). The second sequence consists of epiclastic and carbonate shelf deposits overlain by shale (distal turbidite) interpreted as marginal deposits of an intracratonic basin. This shale is stratigraphically equivalent to the shale that caps the first sequence in the central part of BALFOUR DOWNS. Although these two sequences are largely coeval, the second sequence is much thicker south of the Tongololo Fault complex.

The newly defined and revised formations are described in detail in Table 5.

*Coondoon Formation (MNC):* The newly defined Coondoon Formation replaces the "Coondoon Conglomerate" and "Bee Hill Sandstone" (de la Hunty, 1963). It is equivalent to the "red bed" sequence which comprised the lower part of the informally named Shag Pool Formation (Davis, 1977). The Coondoon Formation is restricted to, and is the basal unit of, the fault-bounded sequence north of Tongololo Fault in the central part of BALFOUR DOWNS.

It occurs in small scattered outcrops and consists of boulder conglomerate, coarse-grained sandstone, wacke, siltstone and shale. The stratigraphy shows great variation from place to place and the thickness ranges up to 100 m. It rests unconformably on an eroded karst topography of Carawine Dolomite and Pinjian Chert Breccia. The lowest conglomerate mainly contains clasts of Pinjian Chert Breccia where it offlaps larger areas of that unit, but also occurs as a thin (>1 m) bed overlying the Fortescue Group, where the clasts are largely chalcedonic silica and agates. Manganiferous, chocolate, black, and maroon shales also form a basal unit in many of the dolines and poljes within the Carawine Dolomite and Pinjian Chert Breccia. The conglomerate and shales are overlain by thick, cross-bedded, red-brown sandstone and quartz wacke, some of which contain heavy-mineral bands (de la Hunty, 1963, 1964).

The top of the formation consists of a distinctive grey-green medium- to coarse-grained pelletal glauconitic sandstone. Good exposures occur at Ant Hill and 4 km southeast of Mount Cooke.

*Woblegun Formation (MNw):* The newly defined Woblegun Formation (see Table 1) is only exposed east of the Oakover River in a fault-bounded north-trending tongue of the Manganese Group. It is the basal unit of the marine-shelf sequence. It unconformably overlies flat-lying Carawine Dolomite and Pinjian Chert Breccia. The formation also infills small grabens developed in the block-faulted Carawine Dolomite along Googhenama and Enacheddong Creeks.

The formation consists of grey-white, white and green shale, and silty shale with minor red shale, fine-grained sandstone, polymictic conglomerate and chert. Pelletal glauconite occurs in quartz sandstone and in a distinctive green siliceous shale, some of which has a high carbonate content. Relict and evaporite minerals (gypsum) occur in some cherts. The predominantly fine-grained nature of the rocks, together with the presence of pelletal glauconite and evaporite minerals, indicate quiet, shallow-marine and possibly coastal-sabkha conditions.

TABLE 5. NEWLY DEFINED STRATIGRAPHIC UNITS

<i>Name</i>	<i>Derivation</i>	<i>Type area</i>	<i>Thickness; lithology</i>	<i>Age and relationships</i>	<i>Remarks</i>
Yandanunyah Formation	Yandanunyah Rock Hole 22° 22' 16" S 121° 14' 34" E	10 km east-northeast of Canning Well 22° 20' 30" S 121° 24' 00" E	80 m; interbedded dolomite, siltstone, shale	Rests conformably on Brownrigg Sandstone, conformably overlain by Choorun Formation (Chin and others, 1980); component of Yeneena Group	Thin persistent unit but crops out irregularly
Brownrigg Sandstone	Brownrigg 21° 59' 44" S 121° 14' 34" E	9 km northeast of Canning Well 22° 20' 30" S 121° 23' 30" E	350 m; medium- to coarse-grained sandstone	Rests conformably on Waroongunyah Formation; component of Yeneena Group	Planar cross-beds, abundant asymmetric ripple marks; forms prominent scarp
Waroongunyah Formation	Waroongunyah Rockhole 22° 19' 07" S 121° 29' 10" E	8.5 km northeast of Canning Well 22° 20' S 121° 23' E	Max. 250 m; interbedded dolomite, shale, siltstone, fine-grained sandstone, stromatolitic dolomite	Rests conformably on Googhenama Conglomerate; unconformably on Fortescue Group and Manganese Group; component of Yeneena Group	Stromatolitic bioherms similar to those found in the Waltha Woora Formation on NULLAGINE; also possible correlate of Wandy Wandy Shale, NULLAGINE
Whitewood Formation	Whitewood Bore 22° 51' 04" S 121° 39' 51" E	6 km north of Whitewood Bore 22° 20' S 121° 23' E	>250 m; coarse-grained sandstone, polymictic conglomerate lenses	Rests conformably on Balfour Formation; component of Manganese Group	Highest formation in Manganese Group on BALFOUR DOWNS; restricted area of deposition
Balfour Formation	Balfour Downs Homestead 22° 47' 48" S 120° 51' 28" E	Mt Trew area 22° 58' S 120° 39' E  Milbeena Bore area 22° 10' S 120° 43' E	Max. 1500 m; interbedded grey-green to red-maroon-chocolate shales, minor micaceous siltstone, calcareous and glauconitic sandstone	Rests conformably on Enacheddong Formation and Stag Arrow Formation; possibly disconformable on Coondoon Formation; component of Manganese Group	Combines "Balfour Shale" and "Noreena Shale" of de la Hunty (1963); recent mapping has found distinction between the shales invalid
Enacheddong Dolomite	Enacheddong Waterhole 22° 11' 57" E 121° 17' 47" S	4 km south-southeast Enacheddong Waterhole 22° 14' S 121° 18' E	0–300 m; thin bedded, laminated multi-coloured dolomite, interbedded iron-rich shale and chert	Rests conformably on Stag Arrow Formation; component of Manganese Group	Distinctive banded photo-pattern; formation discontinuous, lenticular



Stag Arrow Formation	Stag Arrow Well 22° 12' 27" S 121° 04' 37" E	10 km north-northwest of Canning Well 22° 17' S 121° 16' E	500–1500 m; inter-bedded sandstone, siltstone, shale, conglomerate, dolomite and chert	Rests conformably on Woblegun Formation or unconformably on Hamersley Basin rocks; component of Manganese Group	Contains good stromatolite horizons in dolomite units
Woblegun Formation	Woblegun Hill 22° 12' 27" S 121° 04' 37" E	4 km and 12 km north northeast of Enacheddong Waterhole 22° 09' S, 121° 18' E 22° 06' S, 121° 21' E	0–280 m; laminated shale, minor micaceous sandstone, pebble conglomerate and chert	Rests unconformably on Hamersley Basin rocks; basal unit of the Manganese Group	Outcrops east of the Oakover River; lenticular; may correlate in part to the Coondoon Formation
Coondoon Formation	Coondoon Creek 22° 05' S 120° 44' E	Just north of Coondoon Creek/Davis River junction (de la Hunty, 1964) 22° 07' 30" S 121° 45' E	0–100 m; poorly sorted sandstone, conglomerate, wacke, glauconitic sandstone, shale, minor dolomite	Rests unconformably on Hamersley Basin rocks, basal formation of Manganese Group in central part of BALFOUR DOWNS	Distribution of formation controlled by palaeokarst topography developed on Carawine Dolomite and Pinjian Chert Breccia; incorporates "Bee Hill Sandstone"

*Stag Arrow Formation (MNs)*: The newly defined Stag Arrow Formation (Table 1) crops out throughout the southeast part of BALFOUR DOWNS from Enacheddong Creek, south to the sheet boundary, and west to Tony Bore. It conformably overlies the Woblegun Formation in the Canning Well–Enacheddong Creek area, but west of the Oakover River it rests unconformably on the Fortescue and Hamersley Groups and the granitoid Billinnooka Inlier of the Pilbara Craton.

Although the formation includes a wide variety of rock types, sandstone is dominant. Rock types range from polymictic and quartz pebble conglomerate, and coarse sandstone near the base, which resemble rocks of the Coondoon Formation, to fine-grained quartz sandstone, siltstone and shale. Glauconitic sandstone, feldspathic sandstone, quartz wacke, and chert are minor components. The chert contains unusual textures which may represent pseudomorphs of evaporitic minerals such as gypsum. Massive to well-laminated, yellow-grey weathering dolomite occurs at the top of an upward-fining sequence of conglomerate, sandstone and shale.

Stromatolites occur in the Enacheddong Waterhole–Canning Well area, 8 km north of Balfour Downs homestead and 6 km north of Laurie Bore. They may be domical, columnar or conical, and form distinct horizons, traceable for several kilometres. Secondary silicification is common at some localities and interspaces between columns are sometimes infilled with gossanous material (after pyrite, manganese oxide, and scattered glauconite).

Columnar forms occur as 2 m high bioherms with widely spaced columns. Near Laurie Bore they occur in dark grey-blue dolomite; similar columns elsewhere occur in brownish-yellow dolomite. Conical stromatolites — *Conophyton* form indet. — form successive biostromes in reddish dolomite in the Canning Well area. They indicate growth below wave base, probably in at least 2 m of quiet water (Grey, 1984).

The stromatolitic dolomites are regionally distributed along the northwest margin of the Manganese Group and are probably close to the original shoreline of the basin in which the Manganese Group was deposited. The Stag Arrow Formation is interpreted as a shallow-marine, stable-shelf deposit.

*Enacheddong Dolomite (MNe)*: The newly defined Enacheddong Dolomite conformably overlies the Stag Arrow Formation (Table 4). The formation is lenticular, reaching a maximum thickness of 300 m. It is best developed in the Enacheddong Waterhole–Canning Bore area from where it extends southwestward to the Bullstag Well area. It also occurs near Deep Bore on the southern boundary of the sheet.

The term “Enacheddong Formation” was previously used informally (Goode, 1981) to describe carbonates in the Manganese Group east of the Oakover River. The newly defined formation is now restricted to a carbonate unit with a distinctly striped photo-pattern which can be traced at least 160 km to the southwest of Enacheddong Waterhole (Williams and Tyler, 1989).

The formation consists of multicoloured, banded, massive to laminated, very fine-grained dolomite, dolomitic calcilutite, and shale. Minor banded chert also occurs. The massive dolomite is thick-bedded and dark-grey to dark-brown, while the laminated dolomite is light-grey, pink, grey-green and buff. Locally, half of the total thickness of the formation is shale. Chert and red iron-rich shale occur at the base of the formation. Some dolomitic breccia is also present but stromatolites appear to be absent.

The formation was deposited on a gentle slope, possibly marginal to a deep-water basin. The Enacheddong Dolomite is thickest adjacent to the main stromatolitic dolomite of the Stag Arrow Formation, particularly in the Enacheddong Waterhole area.

*Balfour Formation (Mnb)*: The newly defined Balfour Formation replaces the previously mapped "Balfour Shale" and "Noreena Shale" of the Manganese Group (de la Hunty, 1963). A reassessment of these shales has found that although they are morphologically distinct they are intimately interlayered, which reflects changing depositional environments (oxidizing and reducing conditions) within a single formation rather than they being separate stratigraphic units.

Chocolate, red-brown and deep-purple shale, with some braunite pellets (de la Hunty's "Noreena Shale") predominates in the northern part of the Balfour Formation and is well exposed in the Ant Hill, Mount Cooke and Turummunda Rockhole areas. This shale is interbedded with green to grey-green shale (de la Hunty's "Balfour Shale") which becomes dominant to the south and forms the bulk of the Balfour Formation in the Balfour Downs homestead, Mount Trew, Scott Bore, Canning Well, and Wadra Hills areas. The grey-green shale contains thin interbedded micaceous, calcareous and glauconitic siltstone horizons. The shale also contains high concentrations of manganese in the basal portions which conformably overlie the Enacheddong Dolomite.

The Balfour Formation is extensively intruded by sills of fine-grained Davis Dolerite, particularly in the Mount Trew, Mount Divide, east of Mount Cooke, and Wadra Hills areas.

*Whitewood Formation (Mnh)*: The newly defined Whitewood Formation conformably overlies the Balfour Formation. The formation is restricted to small areas adjacent to and south of the large Whitewood Fault. The main exposures lie about 15 km northwest and 20 km southwest of Balfour Downs homestead. These outcrops were previously correlated with the Googhenama Conglomerate (de la Hunty, 1963).

The formation consists of cross-bedded, coarse-grained lithic and quartz sandstone with some interbedded cobble conglomerate. Clasts are derived from the adjacent Fortescue and Hamersley Groups together with a granitic component from the nearby Cooninia Inlier.

The association of conglomerate with quartz sandstone rather than turbidites suggests that the formation represents an encroaching alluvial-fan rather than submarine-fan deposits. The Whitewood Fault appears to have been an active growth fault during deposition of the Manganese Group.

### *Structure*

The northern limit of the Manganese Group is extensively controlled by faulting. Some of the large east-northeast trending faults, such as the Whitewood and Tongololo Faults, could be reactivated listric growth faults. The occurrence of the coarse-grained epiclastic Whitewood Formation adjacent to the Whitewood Fault suggests that this fault may have been active during its deposition.

Small isolated basins, containing Manganese Group and surrounded by Fortescue Group rocks, are related to north-trending faults in the Sunday Hills and Ant Hill areas. A narrow zone of Manganese Group which extends north from the Tongololo Fault zone to the Coondoon Creek and Bee Hill areas is largely fault bounded. This graben-like structure resembles an aulacogen opening to the south. This zone crosses older structural trends in the Fortescue-lower Hamersley Groups almost at right angles. A tensional regime characterizes the deposition of the Manganese Group.

The eastern margin of the Manganese Group northeast of Christies Crossing is abruptly terminated by a north-trending, steep reverse fault (east side up), the Canning Fault. This fault has upthrust Fortescue Group basalts against Balfour Formation.

In the southeast corner, the north-northeasterly trending Millarie Fault zone terminates the Manganese Group against the Savory Group. There appears to be a dextral transcurrent movement on this fault zone.

The east-northeasterly trending Tongololo Fault zone marks the southern limit of the basal Coondoon Formation. The fault zone may reflect a local hinge line between shallow water to the north and deeper water to the southeast.

The Manganese Group is gently folded in the area between Balfour Downs homestead and Christies Crossing on the Oakover River. Here open folds have short but sinuous axes which tend to be unidirectional within fault-bounded domains. This suggests that the folding and faulting are related and can possibly be attributed to basement block movement.

In contrast, tight asymmetrical and overturned folds, with axial planes dipping northeast, occur east of Wadra Hills. In this region, and also east of Christies Crossing, the shale units have developed an incipient axial-planar cleavage.

The steep reverse faulting, development of an incipient cleavage, and overturned folds are the products of a compressional tectonic regime which has its origin in the adjacent younger Paterson Orogen which lies to the northeast.

#### *Intrusive rocks*

*Davis Dolerite (dd)*: The Davis Dolerite is fine to very fine grained with a high (up to 4%) titaniferous magnetite content which gives it a distinctive black, speckled weathered surface and a strong magnetic expression. Secondary minerals include chlorite, biotite and amphibole. Pumpellyite and general alteration in the dolerite suggest very low-grade static metamorphism.

The dolerite occurs mainly as shallow sills which mostly intrude the Balfour Formation but are also present in the lower Coondoon and Stag Arrow Formations. Feeder dykes have been recognized in the Davis River area.

In many cases the Davis Dolerite forms the uppermost exposed unit within the Manganese Group. This has led to the suggestion that some mafic material may be extrusive (Davis, 1977). No evidence was found to support this proposal. Contact metamorphic hornfels has been found in shale both above and below the dolerite bodies. Large sills of Davis Dolerite occur east of Mount Cooke, in the Mount Divide area southeast of Turummunda Rockhole, and around Mount Trew.

A medium- to coarse-grained, green to white, speckled dolerite occurs in the Wadra Hills. This dolerite also intrudes the Balfour Formation. It may represent a separate suite or a more deeply emplaced intrusion of Davis Dolerite.

#### **PATERSON OROGEN**

The late Precambrian Paterson Orogen, which lies to the east of the Pilbara Craton, contains two major components: the Rudall Complex ("Rudall Metamorphic Complex", Williams and others, 1976); and a late tectonic cover sequence, the Yeneena Group, (Williams and others, 1976).

Gently folded and faulted sedimentary rocks of the Yeneena Group occupy a small area in the northeast corner of BALFOUR DOWNS. In this area the group consists of six formations and rests unconformably on the Gregory Granitic Complex, Hamersley Basin sedimentary and volcanic rocks, and the Manganese Group (Bangemall Basin). It is, in turn, unconformably overlain by the flat-lying Savory Group.

The Yeneena Group, on adjoining PATERSON RANGE and RUDALL, has been described as a marine-shelf sequence (Chin and others, 1980, 1982). The upper two formations on BALFOUR DOWNS, the Isdell and Choorun Formations, can be directly correlated with these previously defined units on adjoining RUDALL. However, the lower formations, the newly defined Yandanunyah, Brownrigg and Waroongunyah Formations, and the previously defined Googhenama Conglomerate (de la Hunty, 1963) are not directly equivalent to units established on adjoining RUDALL and PATERSON RANGE.

The Yeneena Group on BALFOUR DOWNS consists of coarse-grained clastic sequences alternating with fine-grained clastic and carbonate sequences which are interpreted as high- and low-energy environments. These are also interpreted as shallow marine-shelf deposits, which received coarse-grained terrigenous material from the west at regular intervals.

#### *Yeneena Group*

*Googhenama Formation (Yg):* The basal Googhenama Formation (includes the Googhenama Conglomerate of de la Hunty, 1963, and is shown under that name on the accompanying map) is a polymict, boulder (up to 1.5 m) to pebble conglomerate, grading to a coarse-grained sandstone at the top. The formation unconformably rests on the Gregory Granitic Complex, and the Hamersley and Manganese Groups. The unit can be traced from the BALFOUR DOWNS boundary in the northeast corner southward to just east of the Enacheddong Waterhole. Here the formation lenses out and is transgressed by the overlying Waroongunyah Formation.

The conglomerate is poorly sorted with both clast- and matrix-supported types. Clast lithologies are quartzite, chert, vein quartz, and granitoids. The chaotic appearance of the conglomerate suggests debris flows either in an alluvial-fan or near-shore submarine-fan environment. The sandstone component becomes dominant northwards and the conglomerate is restricted to basal lenses. This formation has been called the "Bocrabee Sandstone" on NULLAGINE (Hickman, 1978), but this term should be dropped. The current stratigraphic revision on BALFOUR DOWNS has shown that the "Bocrabee Sandstone", as defined by de la Hunty (1963), is a composite unit which is now known to include sandstone units which form part of the Manganese, Yeneena and Savory Groups.

*Waroongunyah Formation (Yw):* The Waroongunyah Formation rests unconformably on the Fortescue Group, which forms a basement high in this region, and conformably on the Googhenama Conglomerate. The formation may be correlated with the poorly outcropping Wandy Wandy Shale (Hickman, 1978) which overlies the "Bocrabee Sandstone" on NULLAGINE.

The formation comprises laminated to thin-bedded pink and grey dolomite, sandy dolomite and stromatolitic dolomite, interbedded with purplish-brown to buff shale, siltstone and fine-grained sandstone. Where the formation rests directly on the Fortescue Group a dolomitic cemented, polymict conglomerate occurs at the base. This

conglomerate contains a mixture of clasts derived from the underlying mafic and felsic volcanic rocks of the Fortescue Group.

Well-formed stromatolitic bioherms occur 7 km southeast of Canning Well. Preliminary studies indicate similarity with taxa found in the Waltha Woora Formation (Hickman, 1978) on NULLAGINE to the north (Grey, 1984, 1986).

The carbonate component is unevenly distributed through the formation and the main outcrops occur in the southern exposures east of Canning Well. Fine-grained clastic rocks make up the bulk of the formation in the headwaters of Googhenama Creek. Ripple-marked bedding is a prominent feature of this formation.

*Brownrigg Sandstone (Yr):* The Brownrigg Sandstone is a uniform, flaggy to thick-bedded, well-sorted, medium- to coarse-grained, red-brown quartz sandstone. The formation forms prominent cliffs or scarps above the easily erodable Waroongunyah Formation upon which it rests conformably.

Planar cross-beds and abundant asymmetric ripple-marked bedding characterize the formation. The unit is interpreted to be a shallow-marine sand.

*Yandanunyah Formation (Yy):* The Yandanunyah Formation is a thin, but persistent, poorly outcropping, mixed clastic-carbonate formation which rests conformably on the Brownrigg Sandstone. It consists of pink to grey laminated dolomite, and calcareous siltstone and shale. Microbial banding occurs although unequivocal stromatolites were not recognized in the dolomite. The formation is a finer grained version of the underlying Waroongunyah Formation. It is probably a deeper water deposit which formed farther from the shoreline than the underlying formation.

*Choorun Formation (Yh):* The Choorun Formation (Williams and others, 1976) is the thickest formation of the Yeneena Group on BALFOUR DOWNS and lies conformably on the Yandanunyah Formation. It resembles the western facies of the same formation described on RUDALL (Chin and others, 1980). It consists of randomly interbedded, red-brown, fine- to medium-grained sandstone; white flaggy orthoquartzite; micaceous siltstone; and white to grey shales. Small-scale cross-beds are present, and symmetric and asymmetric ripples are abundant.

The sandstone unit forms cliffs and the formation is characterized by a series of strike ridges with shale and siltstone occupying valleys between sandstone units.

*Isdell Formation (Yi):* The Isdell Formation (Williams and others, 1976) crops out near the northeast margin of BALFOUR DOWNS. It is separated from the Choorun Formation by the Marloo Fault, but elsewhere it has been shown (Chin and others, 1980) to lie conformably on the Choorun Formation. The sequence consists of fine- to coarse-grained, thin-bedded to laminated, pink, grey and buff clastic dolomites and stromatolitic dolomites interbedded with coarse-grained sandstone and pebble conglomerate horizons (*Yi(a)*). Some of these latter units are sand- and pebble-filled scour channels within marine-shelf carbonates. Stromatolitic dolomite occurs 25 km north-northeast and 20 km northeast of Canning Well. Preliminary studies indicate that forms in the Isdell Formation resemble those found in the Waltha Woora Formation on NULLAGINE (Grey, 1984, 1986).

### *Structure*

The Yeneena Group is characterized by steep reverse faults and open asymmetric folds with axial planes dipping steeply east. Both indicate east–west compression. No cleavage was detected in the Yeneena Group rocks. An unnamed fault along the western side of the Gregory Granitic Complex, and the north-trending Canning and Marloo Faults, are also steep reverse faults with upthrow of the eastern block. An unnamed west-trending reverse fault, 6 km north of Bocrabee Hill, has thrust Yeneena Group rocks south over the Savory Group.

### **SAVORY BASIN**

#### *Savory Group*

The newly recognized Savory Group, described in detail on ROBERTSON (Williams and Tyler, 1989) is a flat-lying, faulted, arenaceous sequence which occupies a small area on the southeast corner of BALFOUR DOWNS. The group unconformably overlies sedimentary rocks of both the Manganese Group (Bangemall Basin) and Yeneena Group (Paterson Orogen). This revised stratigraphy replaces the previous interpretation which regarded the sandstone in the southeast corner of BALFOUR DOWNS as part of the Calyie Sandstone. The Calyie Sandstone was part of the eastern facies (Collier subgroup) of the Bangemall Group (Brakel and Muhling, 1976; Muhling and Brakel, 1985). Previously, de la Hunty (1963) had incorporated this sandstone in the now superseded “Bocrabee Sandstone” (see section on Googhenama Formation).

Only the two lowest formations of the Savory Group, the Watch Point and Coondra Formations, are present on BALFOUR DOWNS.

The crucial area on BALFOUR DOWNS which supports the new stratigraphy, lies 22 km east of Christies Crossing and 7 km north of Bocrabee Hill. Here the Coondra Formation of the Savory Group lies with a well-exposed, low-angle (15°) unconformity upon the Choorun Formation of the Yeneena Group. The Coondra Formation at this locality contains scattered cobbles and pebbles derived from the underlying Choorun Formation orthoquartzite. In addition, pebble conglomerate lenses 14 km east of Cockatoo Springs, and boulder conglomerate beds 14 km southeast of Melon Well, contain mixed clasts which can be identified with lithologies found in the underlying Manganese Group (Bangemall Basin).

The contact between the Savory Group and the Manganese Group is largely masked by sand. However, east of the Wadra Hills the sequences are separated by the Millarie Fault complex.

*Coondra Formation (SVc):* The Coondra Formation mainly consists of planar and trough cross-bedded, red-brown quartz sandstone containing scattered, rounded pebbles and small lenses of pebble or cobble conglomerate. Siltstone and fine-grained sandstone intraclasts are abundant in some horizons. Cross-beds form sets up to 8 m thick and indicate current directions mainly from the west. The quartz sandstone passes laterally into purple-brown and purple-grey quartz and lithic wackes (Cy(w)) in the Woorra Woorra Hills area.

*Watch Point Formation (SVw):* At Bocrabee Hill the Coondra Formation is conformably underlain by brown shale, laminated micaceous siltstone and white fine-grained sandstone (Cy(s)) which are correlated with the Watch Point Formation on ROBERTSON (Williams and Tyler, 1989).



The Savory Group in this area is interpreted as a tidal-swept, shallow-marine sand close to, and fed by, a high-energy delta system.

The Savory Group is intruded by a suite of north to north-northeasterly trending dolerite dykes ( $d_4$ ), most of which are now weathered to white clay.

### *Structure*

The Savory Group is generally flat-lying. It is folded into very broad open synclines west of Marloo Rockhole and south of the Woorra Woorra Hills. Movement along the Millarie Fault, which separates the Savory Group from the Manganese Group, is dextral transcurrent. Fault zones in the Savory Group are accompanied by kinking of the sandstone. These fault zones are generally compressional with east to west movement.

## PHANEROZOIC ROCKS

### PERMIAN

*Paterson Formation (Pa)*: Following Hickman (1978), the Paterson Formation (Traves and others, 1956) incorporates and replaces the previously mapped basal "Braeside Tillite" and overlying arenaceous "Bunmardie Beds" (de la Hunty, 1964) on BALFOUR DOWNS. There are no exposures *in situ* of the basal tillite, but boulder fields, which extend northward from the vicinity of the Enacheddong Waterhole to the sheet boundary, indicate that the unit was formerly widespread. A similar conglomerate, loosely held in a sandy clay matrix, extends for about 15 km along Coondoon Creek, north from the junction with the Davis River.

In both areas the boulders range in size up to 1.5 m across, are unsorted, faceted and some are striated. Boulders include the local Precambrian rock types such as granite, gneiss, basalt, quartzite, and various silicified sedimentary rocks. The semi-consolidated boulder beds have been mapped as *Qt*.

The upper part of the formation, previously mapped as "Bunmardie Beds", occurs as small mesas of massive and cross-bedded, clayey, quartz sandstone. The sandstone is moderately sorted and contains clay balls and thin shale lenses.

Recent erosion of the Paterson Formation (exemplified 3 km southeast of Enacheddong Waterhole) has revealed poorly preserved glaciated pavements.

### CAINOZOIC

#### *Tertiary*

*Oakover Formation (To)*: The Oakover Formation (Noldart and Wyatt, 1962) comprises a distinctive vuggy, white to grey, opaline-silica caprock overlying bedded grey limestone, sandy limestone, and calcareous sandstone. The unit is up to 35 m thick and where strongly dissected forms prominent scarps, mesas, and buttes. The formation is closely associated with the present-day Oakover River drainage and its major tributaries, the Davis River and Noreena Creek. The formation can also be traced across the major divide between Noreena Creek and Kulkinbah Creek which lies in the headwaters of the north branch of the Fortescue River.

Where the Oakover Formation merges with the present ground level it is generally capped by younger calcrete. The formation appears to be a lacustrine-fluvial deposit modified by later chemical precipitation of calcrete and silica. The large areas of Oakover Formation shown in the Fortescue River valley on the first edition of BALFOUR DOWNS were found instead to consist of lacustrine and eolian deposits of clay, silt, and sand distributed in claypans separated by intervening low sand dunes (*Qd*). However, the possibility that the Oakover Formation underlies the *Qd* unit cannot be discounted since calcrete is exposed near Five Mile Bore in the Fortescue River valley near the western margin of the sheet area.

Trunk-valley calcretes (Butt and others, 1977) (*Czk*) occur in a number of major drainages, particularly in sand-buried drainage lines east of the Oakover River.

The Oakover Formation is interlayered with older colluvium (*Tc*) along Noreena Creek. The *Tc* unit is very crudely bedded and consists of semi-consolidated ferruginous silt, sand and gravel. This *Tc* unit is capped along the main drainage divides by ferruginous duricrust and laterite. Several ages of laterite may also be present as de la Hunty (1964) recorded limonite deposits beneath the Oakover Formation. Massive, nodular, and pebbly laterite (*Tl*) caps weathered basalt along the main divide between the Fortescue and Oakover River drainages.

Chert breccia and mixed siliceous caprock (*Tb*) form a siliceous duricrust over Carawine Dolomite and Pinjian Chert Breccia in the Davis and Oakover River valleys. Low sinuous mesas of pisolitic limonite (*Tp*) mark ancestral-drainage lines along the Nullagine River and in the Kurrana Creek area.

A distinctive ferruginous duricrust (*Td*) overlies the iron-rich Marra Mamba Iron Formation. It resembles the Hamersley Surface (Campana and others, 1964) and has been extensively prospected for iron and manganese in the Mount Nicholas, Mount Cooke, and Mount Rove areas.

### *Quaternary*

Superficial deposits can be broadly categorized as alluvial, colluvial, eluvial and eolian deposits, although distinct morphological units tend to be mixtures of the above units.

Alluvial deposits include unconsolidated silt, sand and gravel of the ephemeral creeks and river beds, and clay, silt and sand of the adjacent flood plains (*Qa*).

East of Wadara Range, large claypans, some fresh and others saline, contain silt and clay deposits (*Ql*). The larger claypans are surrounded by a mixed lacustrine-eolian deposit consisting of low anastomosing sand dunes surrounding small claypans (*Qd*). This unit is also widespread in the low-gradient Fortescue River valley.

Closely associated with *Qd* is a low-slope colluvial unit of mixed gilgai and gravel flood plain (*Qr*). This unit is part of the broad flood fans formed by tributaries of the Fortescue River.

A distinctively striped, low-slope, sheet-wash, colluvial unit (*Qw*) lies adjacent to the main drainages and is easily distinguished on air-photos. It consists of parallel bands (at right angles to sheet flow) of mulga (*Acacia* sp.) separated by generally bare sand or gravel-covered pans.

Other colluvial units include: sand and gravel on slopes adjacent to fresh bedrock (*Qc*); partly ferruginized silt, sand and gravel overlying a clay hardpan (*Qe*) which forms on, and is derived from, the Tertiary units *Tc* and *Tb*; and gravel and boulders set in a clay matrix (*Qt*) which is formed specifically over eroded remnants of the Permian Paterson Formation.

An eluvial gilgai or "crabhole" unit (*Qb*), sometimes containing fresh rock fragments and boulders, occurs over basalt, dolerite and some shales.

Eolian deposits range from red seif (longitudinal) and net dunes to red and red-brown sand sheets (*Qs*). Some sand sheets (*Qp*) are mixed with, and have a thin veneer of, ironstone pebbles. The source of the ironstone pebbles is attributed to weathering of *Tl* and *Tc* units. Most sand-dune country lies east of the Oakover River, although some seif dunes occur on sandplains in the vicinity of Ethel Creek homestead.

## ECONOMIC GEOLOGY

No large-scale mining has taken place on BALFOUR DOWNS, but small to moderate tonnages of manganese and ferromanganese ore have been produced from a number of open-cut operations. The manganese ore mined from BALFOUR DOWNS contributed significantly to the State's total production before 1970. Very small amounts of copper ore and minor amounts of alluvial gold, and eluvial and alluvial tin, beryl and tantalite/columbite have also been won. Minor uranium occurrences and tanteuxenite-bearing pegmatites have been prospected. Corundum, diasporite, and barite have been recorded.

Water supplies were not investigated in the present survey but de la Hunty (1964) recorded some observations.

### MANGANESE

The discovery, exploration (from the mid 1950s), and early production of manganese in the BALFOUR DOWNS area is described by de la Hunty (1963). Subsequent exploration, with reassessment of known deposits, has been described in de la Hunty (1965), Giesecke (1966), Blockley (1975), Davis (1977), Hickman (1983), and many unpublished exploration-company reports held at the Geological Survey of Western Australia.

The Ant Hill, Mount Cooke, Davis River, and Bee Hill areas were the main producers of manganese ore. Up to 1977, production amounted to 562 657.20 t with an average grade of 49% Mn (Hickman, 1983). Ferromanganese ore was mined from the vicinity of Mount Nicholas and Mount Fraser (Limestone Well).

A large, unworked ferromanganese deposit (proven ore, 167 Mt at 47.0% Fe, 6.9% Mn) occurs at Mount Rove (Giesecke, 1966). A low-grade manganese deposit (inferred tonnage 1.7 Mt of 30% to 40% Mn) occurs at Booginia Hill, 4 km northeast of Balfour Downs homestead (de la Hunty, 1963).

The manganese ore deposits occur as thin cappings, irregular blocky deposits, cave and fissure (joint) fillings, as loose and cemented pisolites, and in sedimentary beds with a high manganese content enriched by weathering processes (de la Hunty, 1963).

More recently Davis (1977) pointed out the close relationship between manganese deposits and a complex palaeokarst topography in the Carawine Dolomite. This erosion surface has in turn influenced later sedimentation patterns for both the Pinjian Chert Breccia and the younger Manganese Group. Both sequences are host to manganese deposits.

Goode (1981) classified the deposits in terms of replacement of: the Carawine Dolomite, Pinjian Chert Breccia, and the basal shales of the Manganese Group. However recent remapping has now shown that not all shales that are enriched in manganese are basal. Manganese-enriched shales of the Balfour Formation which occur at Booginia Hill overlie dolomite units of the Stag Arrow Formation, and not the Carawine Dolomite as previously mapped.

Another category of deposit is the secondary enrichment of manganiferous shale units in the Marra Mamba Iron Formation. The main type of manganese deposit in the Davis River, Mount Divide, and Bee Hill areas is replacement and cavity infilling of the Carawine Dolomite and Pinjian Chert Breccia. These deposits are small, podiform or irregularly shaped, but are generally high grade (mineralization is pyrolusite, psilomelane and cryptomelane). Enriched shales of the Manganese Group, typified by the Booginia Hill deposit, are larger sheet-like deposits but with lower grade mineralization: braunite, bixbyite, pyrolusite, and cryptomelane. Finally, mineralization associated with the Marra Mamba Iron Formation is generally ferromanganese with the Fe content (hematite, limonite, goethite) higher than the Mn content (pyrolusite, jacobsonite). Such deposits include Mount Nicholas, Mount Fraser and Mount Rove.

Mount Cooke, Ant Hill and Sunday Hill deposits are mixtures of the above categories.

## **COPPER**

Small copper deposits have been known and prospected for over 75 years (Talbot, 1920). The best known and main producer is the Blowhole deposit (also called Mount McLarty, Saddleback, or Tubuddabudda deposit) which lies 6 km north of Saddleback Hill. A second very small producer, the Turummunda deposit, lies 1 km northeast of Turummunda Rockhole. Six other small copper prospects occur within 11 km of the Turummunda deposit.

Total production is small with 178.56 t of cupreous ore averaging 20.43% Cu for the 1958–1965 period. Further information can be found in de la Hunty (1964) and Marston (1979).

All these deposits are probably supergene. The copper mineralization occurs in shear zones, along joint and fault planes, and filling small cavities and cave breccia in the Carawine Dolomite.

Recent investigations of the Turummunda deposit suggest that the copper mineralization may be stratabound within a reddish shale overlain by dolomite. This sequence probably belongs to the Coondoon Formation of the Manganese Group. The copper has possibly been leached from nearby Davis Dolerite or underlying Fortescue Group basalts by meteoric waters and redeposited in suitable fractures or favourable beds. Mineralization includes malachite, azurite, chrysocolla, atacamite and cuprite. Chalcocite occurs in the Turummunda deposit.

Interest in the copper potential of BALFOUR DOWNS has been renewed following the discovery of the Nifty deposit by Western Mining Corporation on PATERSON

RANGE. Exploration now centres on sediment-hosted stratabound copper deposits (Zambian-style stratabound type).

Copper mineralization, associated with sedimentary sequences, occurs at the Turumunda deposit and 3 km east of Enacheddong Waterhole in a faulted part of the Googhenama Formation at the base of Yeneena Group.

## **GOLD**

Small amounts of alluvial gold have been won from Rooneys Find (9 km northwest of Brown Dam) and another locality 1 km northeast of Sunday Hill. Both occurrences are in superficial colluvial material derived from the basal conglomerates of the Hardey Sandstone. Several shallow shafts have been sunk in a quartz-filled shear zone in quartz–muscovite schist in the Rooney Inlier close to the old alluvial workings. The surface layers of colluvial gravel at the base of Sunday Hill have been bulldozed and removed for treatment. No production has been recorded from either site.

## **URANIUM**

Small quantities of radioactive rare-earth minerals, such as tanteuxenite, have been recorded from tin/tantalite-bearing pegmatites in the Upper Five Mile Creek area.

The basal Hardey Sandstone has been explored for uranium in the quartz-pebble conglomerates in the Turkey Bore–Rooney's Find area, and arkosic grit and clay overlying granite has been investigated 3 km northwest of Koonmoonboonah Well. No mineralization of any consequence has been discovered.

## **PEGMATITE MINERALIZATION**

Blockley (1980) reported that small quantities of tin, tantalite–columbite and beryl were produced from the Upper Five Mile area in 1955. The workings appear to be mainly shallow alluvial. Hickman (1983) reports 2.4 t of  $(\text{Ta,Nb})_2\text{O}_5$  from this area.

Small pits in layered albite pegmatite near the edge of the Bonnie Downs Granite, 5 km east of Haystack Well, have produced some tantalite (Hickman, 1983).

Tin has also been produced from the upper reaches of Daylight Creek, about 19 km south of Nullagine, east of the Great Northern Highway (Blockley, 1980).

## **CORUNDUM (EMERY)**

Emery deposits occur in several prominent outcrops 2 km southwest of Rat Hill in the Rat Hill Inlier. The fine- to medium-grained corundum rock is associated with muscovite and rutile. A prominent feature of this deposit is the presence of sky-blue crystalline diaspore in joint fillings and veins.

## **BARITE**

De la Hunt (1964) recorded barite in quartz veins north of Turkey Bore (24 km east of Rat Hill). This locality was not found. A barite-bearing skarn occurs 4.5 km west-southwest of Brown Dam.

## **GEMSTONES**

Prase and fuchsitic quartzite occur 10 km northwest of Noreena Downs homestead. Agates and carnelian are abundant in the upper parts of the Nymerina and Kylena Basalts throughout BALFOUR DOWNS.

## REFERENCES

- BEARD, J.S., 1975, Pilbara (Sheet 5): Vegetation Survey of Western Australia, 1:1 000 000 Vegetation Series, Map and Explanatory Notes (Perth, University of Western Australia).
- BLAKE, T.S., and McNAUGHTON, N.J., 1984, Geochronological framework for the Pilbara Region, in *Archaeon and Proterozoic Basins of the Pilbara, Western Australia—Evolution and Mineralisation Potential* edited by J.R. MUHLING, D.I. GROVES, and T. S. BLAKE: University of Western Australia, Geology Department and Extension Service, Publication, p. 1–22.
- BLOCKLEY, J.G., 1975a, Pilbara Block, in *The Geology of Western Australia: Western Australia Geological Survey, Memoir 2*, p. 81–93.
- BLOCKLEY, J.G., 1975b, Pilbara Manganese Province, Western Australia, in *Economic Geology of Australia and Papua New Guinea, Volume 1—Metals* edited by C.L. KNIGHT: Australasian Institute of Mining and Metallurgy, Monograph 5, p. 1019–1020.
- BLOCKLEY, J.G., and de la HUNTY, L.E., 1975, Paterson Province, in *The Geology of Western Australia: Western Australia Geological Survey, Memoir 2*, p. 114–118.
- BRAKEL, A.T., and MUHLING, P.C., 1976, Stratigraphy sedimentation and structure in the Bangemall Basin, Western Australia: Western Australia Geological Survey, Annual Report 1975, p. 70–79.
- BUTT, C.R.M., HORWITZ, R.C., and MANN, A.W., 1977, Uranium occurrence in calcrete and associated sediments in Western Australia: Australia CSIRO, Minerals Research Laboratories, Division of Mineralogy, Report FP16.
- BUTTON, A., 1976, Transvaal and Hamersley Basin — a review of basin development and mineral deposits: *Minerals Science and Engineering*, v. 8, p. 262–293.
- CAMPANA, B., HUGHES, F.F., BURNS, W.G., WHITCHER, I.C., and MUCENIEKAS, E., 1964, Discovery of the Hamersley iron deposits: *Australasian Institute of Mining and Metallurgy Proceedings*, v. 210, p. 1–30.
- CHIN, R.J., and de LAETER, J.R., 1981, The relationship of new Rb–Sr isotopic dates from the Rudall Metamorphic Complex to the geology of the Paterson Province: Western Australia Geological Survey, Annual Report 1980, p. 80–87.
- CHIN, R.J., HICKMAN, A.H., and TOWNER, R.R., 1982, Paterson Range, Western Australia (Second Edition): Western Australia Geological Survey, 1:250 000 Geological Series Explanatory Notes.
- CHIN, R.J., WILLIAMS, I.R., WILLIAMS, S.J., and CROWE, R.W.A., 1980, Rudall, Western Australia: Western Australia Geological Survey, 1:250 000 Geological Series Explanatory Notes.
- CHUCK, R.G., 1984, The sedimentary and tectonic evolution of the Bangemall Basin, Western Australia and implication for Mineral Exploration: Western Australia Mineral and Petroleum Research Institute (WAMPRI), Report no. 6.
- COMPSTON, W., WILLIAMS, I.S., McCULLOCH, M.T., FOSTER, J.J., ARRIENS, P.A., and TRENDALL, A.F., 1981, A revised age for the Hamersley Group, in *Sediments through the Ages* edited by D.I. Groves and others: Geological Society of Australia, Annual Convention, 5th, Perth, W.A., 1981, Abstracts Series, no. 3, p. 40.
- DANIELS, J.L., 1975, Bangemall Basin, in *The Geology of Western Australia: Western Australia Geological Survey Memoir 2*, p. 147–159.
- DANIELS, J.L., and HORWITZ, R.C., 1969, Precambrian tectonic units of Western Australia: Western Australia Geological Survey, Annual Report 1968, p. 37–38.
- DANIELS, J.L., and MacLEOD, W.N., 1965, Newman, Western Australia: Western Australia Geological Survey, 1:250 000 Geological Series Explanatory Notes.
- DAVIS, G., 1977, TR's 6302H, 6301H, M.C. 46/2542, Mt Divide Station, Western Australia, Exploration Report 1976: B.H.P. Mineral Division Exploration Department (unpublished).
- de LAETER, J.R., HICKMAN, A.H., TRENDALL, A.F., and LEWIS, J.D., 1977, Geochronological data concerning the eastern extent of the Pilbara Block: Western Australia Geological Survey, Annual Report 1976, p. 56–62.

- de la HUNTY, L.E., 1963, The Geology of the Manganese Deposits of Western Australia: Western Australia Geological Survey, Bulletin 116.
- de la HUNTY, L.E., 1964, Balfour Downs, Western Australia: Western Australia Geological Survey, 1:250 000 Geological Series Explanatory Notes.
- de la HUNTY, L.E., 1965a, Manganese ore deposits in Western Australia, in *Geology of Australia Ore Deposits*, (2nd Edition) *edited by* J. McANDREW: Commonwealth Mining and Metallurgy Congress, 8th, Australia and New Zealand, Publications, v. 1, p. 140–146.
- de la HUNTY, L.E., 1965b, Mount Bruce, Western Australia: Western Australia Geological Survey, 1:250 000 Geological Series Explanatory Notes.
- de la HUNTY, L.E., 1966, Manganese nodules in Middle Proterozoic shale in the Pilbara Goldfields, Western Australia: Western Australia Geological Survey, Annual Report 1965, p. 65–68.
- de la HUNTY, L.E., 1969, Robertson, Western Australia: Western Australia Geological Survey, 1:250 000 Geological Series Explanatory Notes.
- EMBLETON, B.J.J., 1978, The palaeomagnetism of 2400 my-old rocks from the Australian Pilbara Craton and its relation to Archaean–Proterozoic tectonics: *Precambrian Research*, v. 6, p. 275–291.
- GEE, R.D., 1975, Bangemall Basin — regional geology, in *Economic Geology of Australia and Papua New Guinea*, Volume 1–Metals *edited by* C.L. KNIGHT Australasian Institute of Mining and Metallurgy, Monograph 5, p. 525–528.
- GEE, R.D., 1979, Structural and tectonic style of the Western Australia Shield: *Tectonophysics*, v. 58, p. 327–369.
- GIESECKE, A., 1966, Summarising report on the exploration in 1966 in the Pilbara W.A.: Private report for Sentinel Mining Co. (unpublished).
- GOODE, A.D.T., 1981, Proterozoic Geology of Western Australia, in *The Precambrian Geology of the Southern Hemisphere* *edited by* D.R. HUNTER: Amsterdam, Elsevier, p. 105–203.
- GOODE, A.D.T., and HALL, W.D.M., 1981, The Middle Proterozoic Eastern Bangemall Basin, Western Australia: *Precambrian Research*, v. 16, p. 11–29.
- GREY, K., 1984, Field studies of Precambrian stromatolites from the Nabberu Basin and eastern Pilbara: Western Australia Geological Survey, Palaeontology Report 79/84 (unpublished).
- GREY, K., 1986, Late Precambrian stromatolite biostratigraphy of the eastern Pilbara, in *Earth Resources in Time and Space* *edited by* D.I. GROVES and others: Australian Geological Convention, 8th, Adelaide, S.A., 1986, Abstracts: Geological Society of Australia, Abstracts Series, no. 15, p. 89.
- HICKMAN, A.H., 1975, Explanatory notes on the Nullagine 1:250 000 geological sheet, Western Australia: Western Australia Geological Survey, Record 1975/5 (unpublished).
- HICKMAN, A.H., 1978, Nullagine, Western Australia: Western Australia Geological Survey, 1:250 000 Geological Series Explanatory Notes.
- HICKMAN, A.H., 1983, Geology of the Pilbara Block and its environs: Western Australia Geological Survey, Bulletin 127.
- HORWITZ, R.C., 1975, Provisional geological map at 1:250 000 of the northeast margin of the Yilgarn Block, Western Australia: Australia CSIRO, Mineral Research Laboratories, Division of Mineralogy, Report FP10.
- HORWITZ, R.C., and SMITH, R.E., 1978, Bridging the Yilgarn and Pilbara Blocks, Western Australia: *Precambrian Research*, v. 6, p. 293–322.
- JUTSON, J.T., 1950, The Physiography (Geomorphology) of Western Australia: Western Australia Geological Survey, Bulletin 95 (Third Edition).
- KRIEVALDT, M.J.B., 1964, The Fortescue Group of the Roebourne region, North-West Division: Western Australia Geological Survey, Annual Report 1963, p. 30–34.
- LEWIS, J.D., ROSMAN, K.R.J., and de LAETER, J.R., 1975, The age and metamorphic effects of the Black Range dolerite dyke: Western Australia Geological Survey, Annual Report 1974, p. 80–88.



- MacLEOD, W.N., and de la HUNTY, L.E., 1966, Roy Hill, Western Australia: Western Australia Geological Survey, 1:250 000 Geological Series Explanatory Notes.
- MacLEOD, W.N., de la HUNTY, L.E., JONES, W.R., and HALLIGAN, R., 1963, A preliminary report on the Hamersley Iron Province, North-West Division: Western Australia Geological Survey, Annual Report 1962, p. 44–60.
- MUHLING, P.C., and BRAKEL, A.T., 1985, The Geology of the Bangemall Group — the evolution of an intracratonic Proterozoic Basin: Western Australia Geological Survey, Bulletin 128.
- PRIDER, R.T., 1965, Geology and mineralisation of the Western Australia Shield, *in* Geology of Australian Ore Deposits (Second Edition) *edited by* J. McANDREW: Commonwealth Mining and Metallurgical Congress, Australia and New Zealand, 8th, Publications, v. 1, p. 56–65.
- RICHARDS, J.R., and BLOCKLEY, J.G., 1984, The base of the Fortescue Group Western Australia — further galena lead isotope evidence on its age: Australian Journal of Earth Sciences, v. 31, p. 257–268.
- SMITH, R.E., PERDRIX, J.L., and PARKS, T.C., 1982, Burial metamorphism in the Hamersley Basin, Western Australia: Journal of Petrology, v. 23, p. 75–102.
- STRECKEISEN, A.L., 1967, Classification and nomenclature of igneous rocks: Neues Jahrbuch für Mineralogie, Abhandlungen, v. 107, p. 144–240.
- TALBOT, H.W.B., 1920, The Geology and Mineral Resources of the North West, Central and Eastern Divisions between long. 119° and 122°E and lat. 22° and 28°S: Western Australia Geological Survey, Bulletin 83.
- TRAVES, D.M., CASEY J.N., and WELLS A.T., 1956, The geology of the southwestern Canning Basin, Western Australia: Australia BMR, Report 29.
- TRENDALL, A.F., 1968, Three great basins of Precambrian banded iron-formation deposition, a systematic comparison: Geological Society of America Bulletin, v. 79, p. 1527–1544.
- TRENDALL, A.F., 1983, The Hamersley Basin, *in* Iron Formations — Facts and Problems *edited by* A.F. TRENDALL and R.C. MORRIS: Amsterdam, Elsevier, p. 69–129.
- TRENDALL, A.F., 1984, The Archaean–Proterozoic transition as a geological event, a view from Australian evidence, *in* Patterns of change in Earth Evolution *edited by* H.D. HOLLAND and A.F. TRENDALL: Report on the Dahlem Workshops, Berlin, 1983; Berlin, Springer-Verlag, p. 243–259.
- TRENDALL, A.F., and BLOCKLEY, J.G., 1979, The iron formations of the Precambrian Hamersley Group, Western Australia, with special reference to the associated crocidolite: Western Australia Geological Survey, Bulletin 119.
- WELLS, A.T., FORMAN, D.J., RANFORD, L.C., and COOK, P.J., 1970, Geology of the Amadeus Basin, Central Australia: Australia BMR, Bulletin 100.
- WILLIAMS, I.R., BRAKEL, A.T., CHIN, R.J., and WILLIAMS, S.J., 1976, The stratigraphy of the Eastern Bangemall Basin and the Paterson Province: Western Australia Geological Survey, Annual Report 1975, p. 79–83.
- WILLIAMS, I.R. and TYLER, I.M., 1989, Explanatory notes on the Robertson 1:250 000 geological sheet Western Australia: Western Australia Geological Survey, Record 1989/5.
- WILLIAMS, I.R., and WILLIAMS, S.J., 1980, Gunanya, Western Australia: Western Australia Geological Survey, 1:250 000 Geological Series Explanatory Notes.



