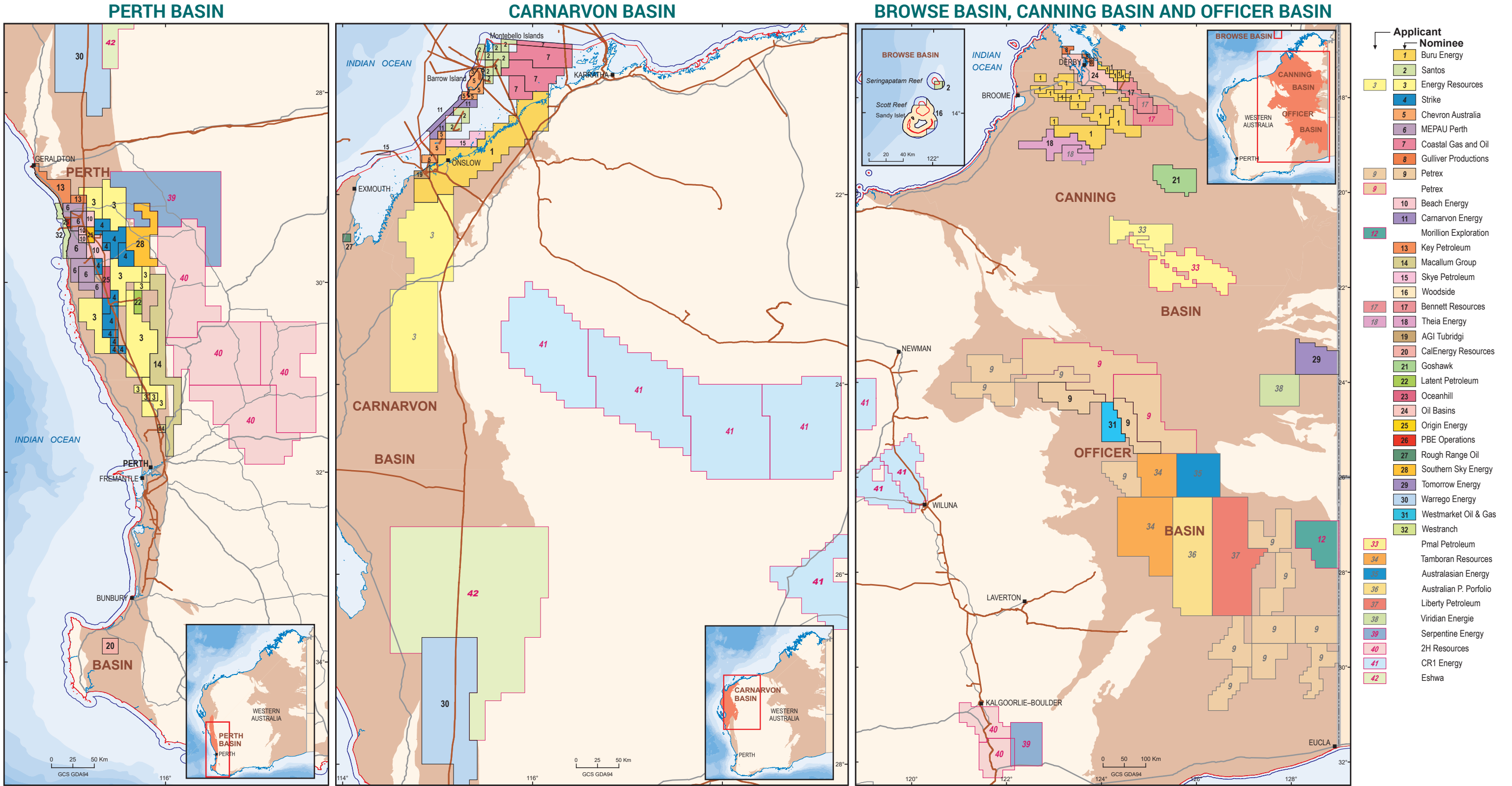


PETROLEUM TITLES BY NOMINEES AND APPLICANTS – May 2024



FURTHER INFORMATION

Item	Web address
Download PDF version of this map	www.demirs.wa.gov.au/petop
Petroleum Geothermal Register (titles system)	www.demirs.wa.gov.au/pgr
Petroleum and Geothermal Explorer's Guide	www.demirs.wa.gov.au/petexplorersguide
State acreage releases	www.demirs.wa.gov.au/acreage_release
Data (WAPIMS)	www.demirs.wa.gov.au/wapims
Basin prospectivity summaries	www.demirs.wa.gov.au/majorprospectiveareas
Petroleum maps	www.demirs.wa.gov.au/petroleummaps



- 1 Special Prospecting Authority Area Title with Acreage Option (coloured according to nominee)
- 1 Special Prospecting Authority Area Application (coloured according to applicant)
- Pipeline licence
- 3 NM (AMB2014a)
- Baseline (AMB2014a)
- Sedimentary basin
- Basement rock

Farm-in opportunities

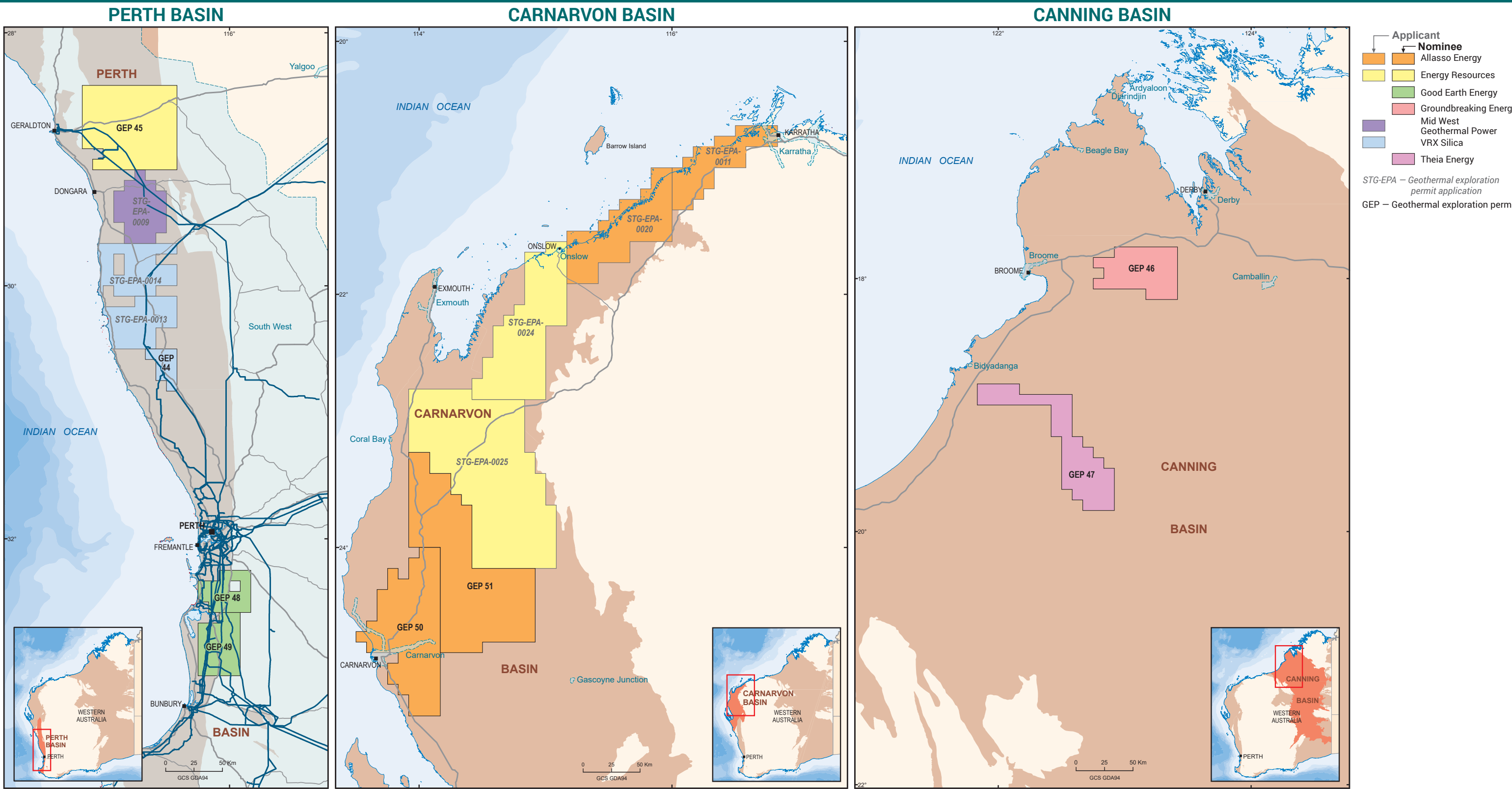
Some of the above-mentioned companies may require further capital to expand their fieldwork operations.

The Western Australian government would like to see accelerated exploration, production and development of petroleum resources of the State.

This map was produced using information from various sources. The Department of Energy, Mines, Industry Regulation and Safety (DEMIRS) and the State cannot guarantee the accuracy, currency or completeness of the information. DEMIRS and the State accept no responsibility and disclaim all liability for any loss, damage or costs incurred as a result of any use of or reliance whether wholly or in part upon the information provided in this publication or incorporated into it by reference.

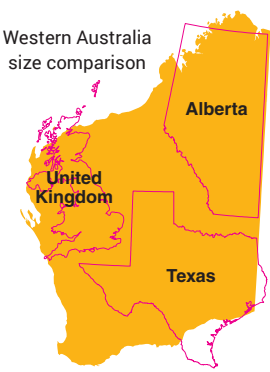
OBTAINING PETROLEUM TITLES
Email: petroleum.titles@demirs.wa.gov.au

GEOHERMAL TITLES BY NOMINEES AND APPLICANTS – May 2024



FURTHER INFORMATION

Item	Web address
Download PDF version of this map	www.demirs.wa.gov.au/petop
Petroleum Geothermal Register (titles system)	www.demirs.wa.gov.au/pgr
Petroleum and Geothermal Explorer’s Guide	www.demirs.wa.gov.au/petexplorersguide
State acreage releases	www.demirs.wa.gov.au/acreage_release
Data (WAPIMS)	www.demirs.wa.gov.au/wapims
Basin prospectivity summaries	www.demirs.wa.gov.au/majorprospectiveareas
Petroleum maps	www.demirs.wa.gov.au/petroleummaps



- Electricity transmission line
- Electricity distribution area
- Sedimentary basin
- Basement rock

Farm-in opportunities

Some of the above-mentioned companies may require further capital to expand their fieldwork operations.

The Western Australian government would like to see accelerated exploration, production and development of energy resources of the State.

This map was produced using information from various sources. The Department of Energy, Mines, Industry Regulation and Safety (DEMIRS) and the State cannot guarantee the accuracy, currency or completeness of the information. DEMIRS and the State accept no responsibility and disclaim all liability for any loss, damage or costs incurred as a result of any use of or reliance whether wholly or in part upon the information provided in this publication or incorporated into it by reference.



OBTAINING GEOTHERMAL TITLES
Email: petroleum.titles@demirs.wa.gov.au