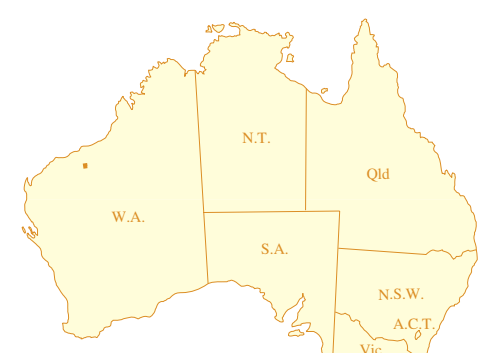
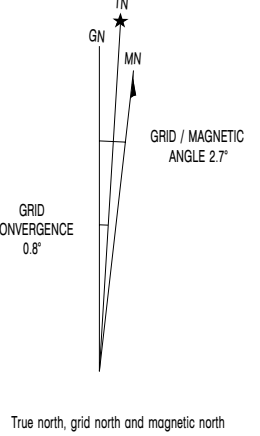


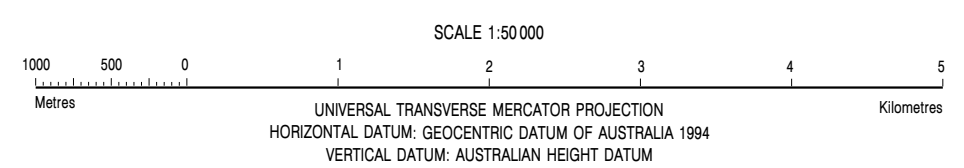


SHEET INDEX	
119000	214000
119010	214100
119020	214200
119030	214300
119040	214400
119050	214500
119060	214600
119070	214700
119080	214800
119090	214900
119100	215000
119110	215100
119120	215200
119130	215300
119140	215400
119150	215500
119160	215600
119170	215700
119180	215800
119190	215900
119200	216000



Department of Industry and Resources
JOHN BOWEN, M.A.
MINISTER FOR RESOURCES

Geological Survey of Western Australia
TIM GREEN
DEPUTY DIRECTOR



GDA
The map data (GDA) is based on the Geocentric Datum of Australia 1984 (GDA84).
GDA84 is compatible with the use of the datum WGS84 datum.

GEOLOGICAL SURVEY OF WESTERN AUSTRALIA
REPORT 103 PLATE 1
**INTERPRETED BEDROCK GEOLOGY OF THE
LALLA ROOKH — WESTERN SHAW
STRUCTURAL CORRIDOR
PILBARA CRATON**
Version 1.0 - October 2008
© Western Australia 2008

PROTEROZOIC
NEOPROTEROZOIC

Archean

Archean

Archean

Archean

Archean

Archean

Archean

Archean

Archean

Archean

